

CERTIFICATE

CERTIFIED LAND CORNER

No. 27

21804040000

I, GAROLD A. SIME, do hereby certify that on the 28th day of FEB. 1978, I found (evidence) (no-evidence) of the SOUTHEAST corner of SECTION 4, T 18 N, R 4 W, Fourth Principal Meridian, and I re-established said corner according to the Wisconsin Statutes as shown and described hereon.

Dated this 11th day of APRIL 1978.

Garold A. Sime

Garold A. Sime, Co. Surveyors Office

Title

History of original corner establishment:

No History of corner since Original Government Survey

Description of corner evidence found:

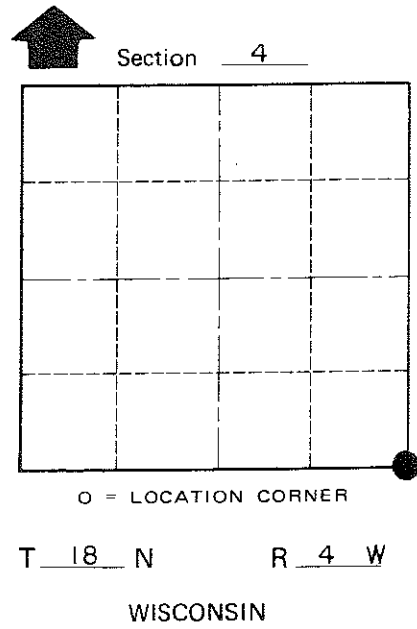
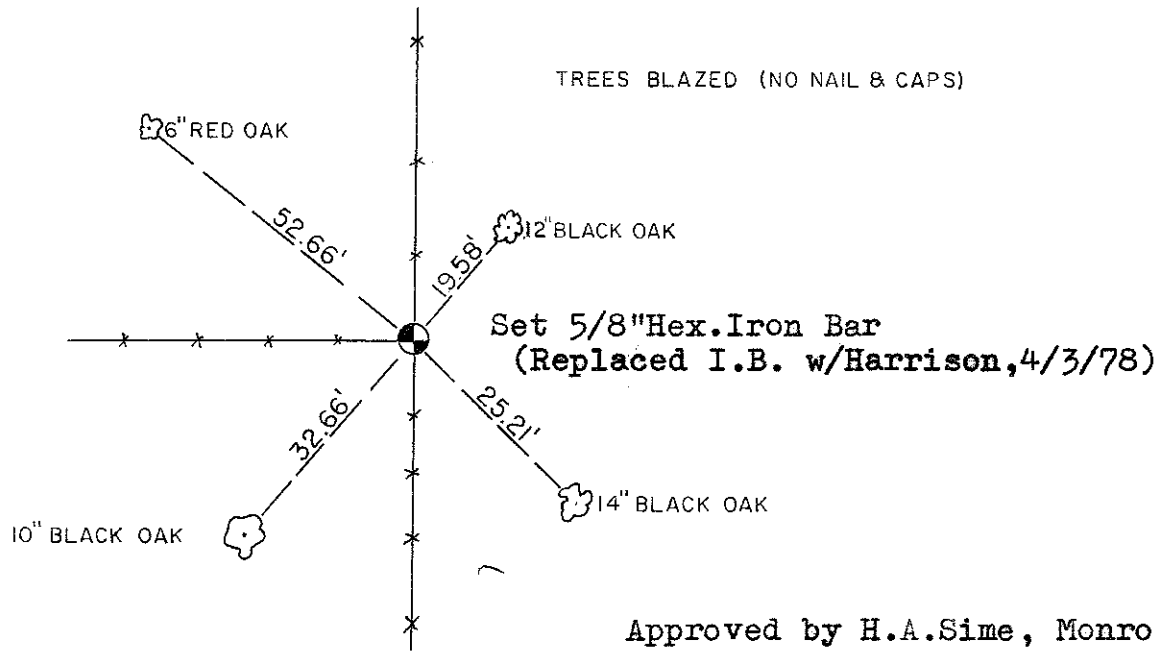

Accepted existing fence corner as best available evidence

Replaced iron bar with a Harrison marker on April 3, 1978. Crew: Jung and Dechant

Description of corner and witness monuments, references and accessories used to perpetuate the original or re-established location of this corner:

Witnesses to corner location:

SIME
DECHANT



SURVEY CONTROL ORDER

Table with 2 rows: Horizontal, Vertical.

WISCONSIN COORDINATE SYSTEM

Table with 5 columns: Corner, East (X), North (Y), Elevation (Z), Zone. Row 1: Control Sta. Name.

Approved by H.A.Sime, Monroe County Surveyor

City, Village or Town LITTLE FALLS

County of MONROE

COUNTY SURVEYOR FORM NO. 1