


41801202000



I, Bryan H. Meyer, do hereby certify that on the 18th day of August 1983, I found (evidence) ~~██████████~~ of the East 1/4 corner of Section 20, T 18 N, R 1 E Fourth Principal Meridian, and I re-established said corner according to the Wisconsin Statutes as shown and described hereon.

Dated this 23rd day of Dec 1983.

Bryan H. Meyer
Deputy County Surveyor
Title

History of corner establishment since Original Government Survey

Duane Marten was here in 1969 and set a 3/4" iron Bar.

Description of corner evidence found:

Found Mr. Marten's iron bar and replaced it with a Harrison Marker.

COUNTY SURVEYOR FORM NO. 1

Description of corner and witness monuments, references and accessories used to perpetuate the original or re-established location of this corner:

Crew: Meyer, Wilhite
Date: August 18, 1983
Weather: Humid, MOSQUITOES!!, 90°±.
Witnesses to corner location:

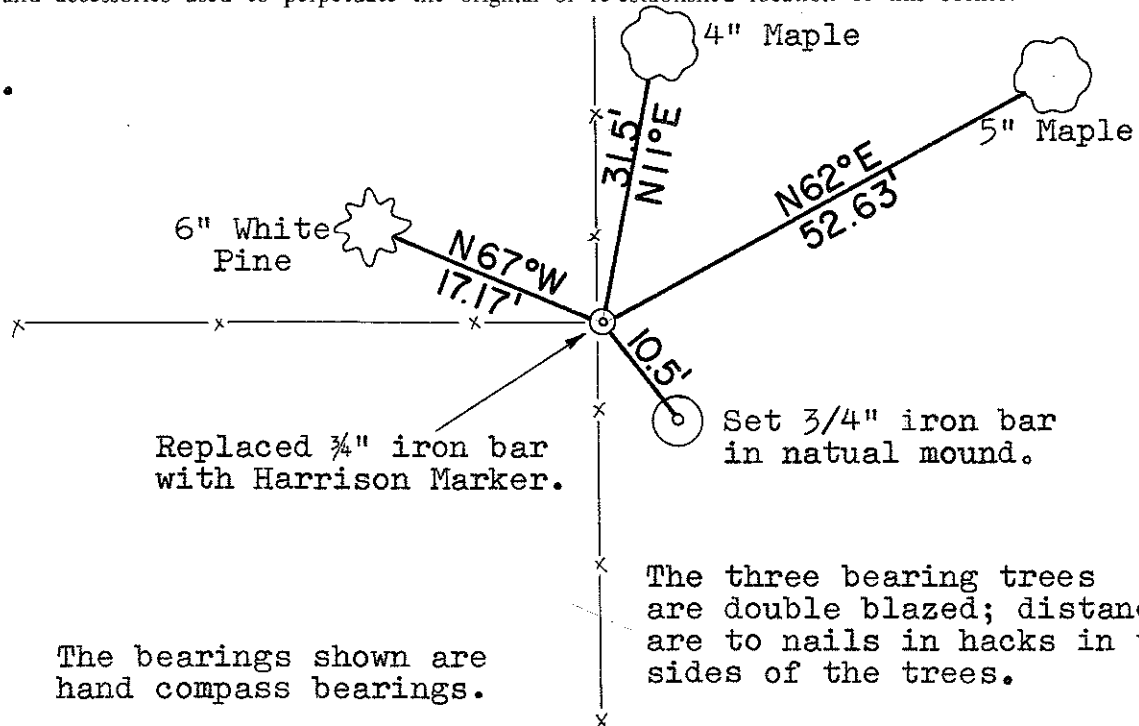
Bryan H. Meyer

Dallas Wilhite

APPROVED: Harley A. Sime
Monroe County Surveyor

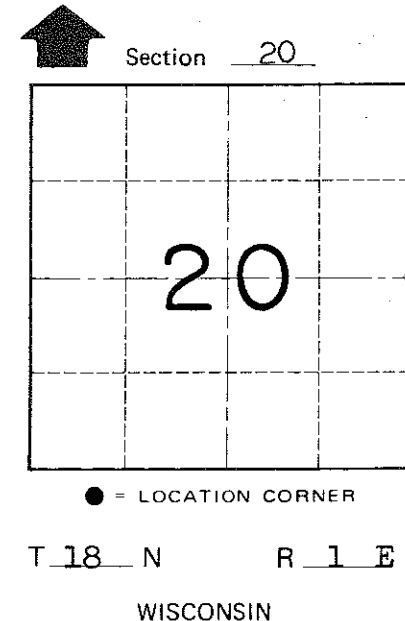
SURVEY CONTROL ORDER

Horizontal	_____
Vertical	_____



The bearings shown are hand compass bearings.

The three bearing trees are double blazed; distances are to nails in hacks in the sides of the trees.



WISCONSIN COORDINATE SYSTEM

Corner	East (X)	North (Y)	Elevation (Z)	Zone
Control Sta. Name				

~~██████████~~ Town of Byron
County of Monroe