

#67

**U.S. PUBLIC LAND CORNER
MAINTENANCE**


Corner ID : SE Sec. 16, T18N-R1E

41801160000

<u>DATE</u>	<u>CREW</u>	<u>MONUMENT TYPE -----</u>
October 19, 2017	Zachariah P.Dechant Gary L. Dechant	Existing Harrison intact, 40' south of center line STH "21" Set survey sign 1' South.

References:

	<u>Bearing</u>	<u>Distance</u>
1) Set 1¼"x24" iron pipe, 6' NW of 20"/10" Double White Oak	S34E	55.27'
2) Set 1¼"x24" iron pipe, 3' north of steel post	South	72.13'
3) Set 1¼"x24" iron pipe, 4' NE of 12" White Oak	S28W	58.35'
4) Set 1¼"x24" iron pipe, NE of young triple Ash	S62W	63.14'



I, Lawrence A. Feddersen, do hereby certify that on the 12 day of September 1977, I found ~~(XXXXXX)~~ (NO EVIDENCE) of the NW corner of Section 22, T 18 N, R 1E Fourth Principal Meridian, and I re-established said corner according to the Wisconsin Statutes as shown and described hereon.

Dated this 31 day of August 1981.

Lawrence A. Feddersen

Registered Land Surveyor

History of corner establishment since Original Government Survey

A Certified Survey Map was recorded by H.A. Sime and Associates for survey work completed in Section 21 and 22 in Volume 1 C.S.M. 198.

Although no corner was set at the NW corner of Section 22.

Description of corner evidence found:

The Harrison was set on the Easterly extension of the line between the N $\frac{1}{4}$ corner and the N1/16NE corner of Section 21 T18N - R1E and at a distance equal to the distance between the existing corners.

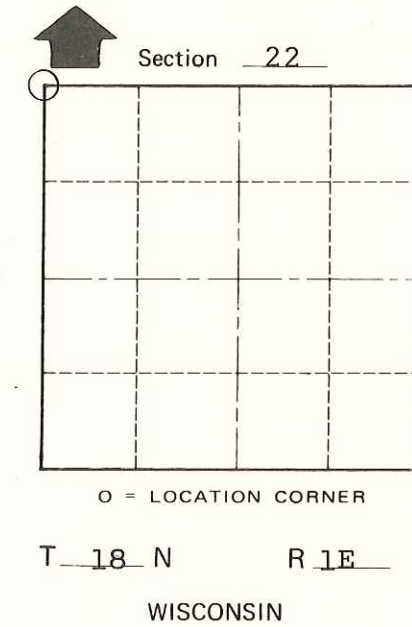
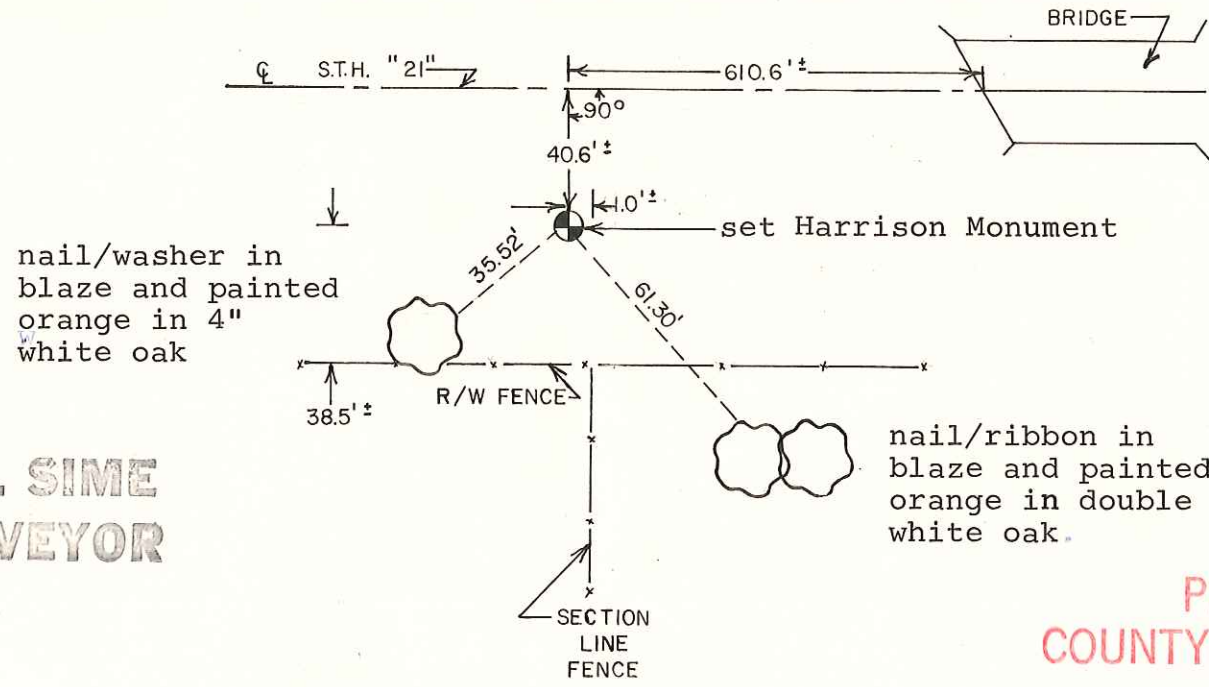
See Reverse Side For Maintenance

COUNTY SURVEYOR FORM NO. 1

Description of corner and witness monuments, references and accessories used to perpetuate the original or re-established location of this corner:

Witnesses to corner location:

- Lawrence Feddersen
- Douglas Malliet
- Thomas Mangene
- Timothy Fisher



Approved: **HARLEY A. SIME**
MONROE CO. SURVEYOR

SURVEY CONTROL ORDER

Horizontal	_____
Vertical	_____

WISCONSIN COORDINATE SYSTEM

Corner	East (X)	North (Y)	Elevation (Z)	Zone
Control Sta. Name				

PLACED
COUNTY SURVEYOR'S
SIGN 5-19-87

~~XXXXXX~~ Town of Byron
County of Monroe