

2

U.S. PUBLIC LAND CORNER MAINTENANCE

Corner ID : N1/4 Sec.1, T17N-R1E

41801360020


<u>DATE</u>	<u>CREW</u>	<u>MONUMENT TYPE</u> -----
April 30, 2014	Zachariah P.Dechant Gary L. Dechant	Existing Harrison centerline Grosbeak Ave 30' east of driveway Fire No. 33516

References:

	<u>Bearing</u>	<u>Distance</u>
1) Set 3/4"x24" hex iron bar 14' west of low Cedar bush, down 4"	N41E	38.36'
2) Set 3/4"x24' hex iron bar in pasture, down 8"	S24E	52.85'
3) Set 3/4"x24" hex iron bar 16' east of pasture fence, down 8"	S41W	72.11'
4) Set 3/4"x24" hex iron bar 4' north of gate post east of driveway	N24W	33.08'

COORDINATES:

NOTE: Reference and Harrison
set on straight lines



CERTIFICATE

CERTIFIED LAND CORNER

No. 2

41801360020

I, Douglas J. Malliet, do hereby certify that on the 19th day of July 1978, I found ~~XXXXXX~~ (no evidence) of the N¹/₄ corner of Section 1, T 17 N, R 1 E, Fourth Principal Meridian, and I re-established said corner according to the Wisconsin Statutes as shown and described hereon.

Dated this 1 day of Aug. 1978.

Douglas J. Malliet

REGISTERED LAND SURVEYOR, S-1266
Title

History of original corner establishment:

Fred Holden visited this corner in February, 1901.

Description of corner evidence found:

No evidence of the corner or it's references were found. the corner was re-established on line and equidistant between the NW and NE corners of Sec. 1.

COUNTY SURVEYOR FORM L.O. 1

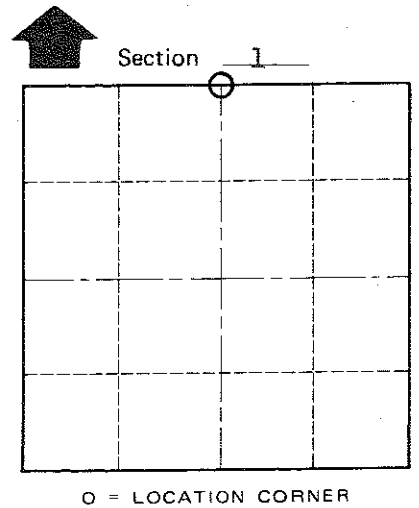
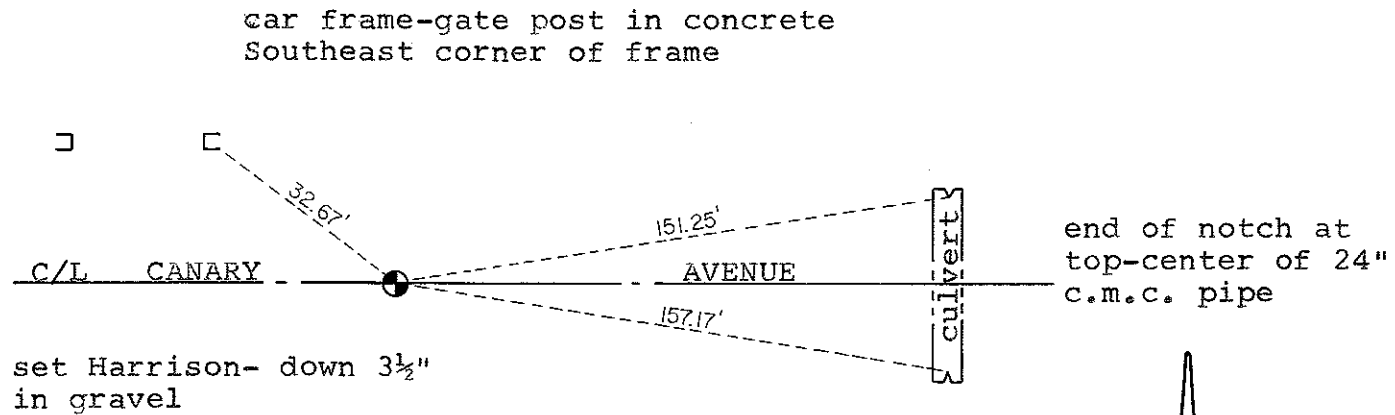
Description of corner and witness monuments, references and accessories used to perpetuate the original or re-established location of this corner:

Witnesses to corner location:

Lawrence A. Feddersen

Douglas J. Malliet

Dale Feddersen



PLACED
COUNTY SURVEYOR'S
SIGN 6-12-87

SURVEY CONTROL ORDER

Horizontal	_____
Vertical	_____

WISCONSIN COORDINATE SYSTEM

Corner	East (X)	North (Y)	Elevation (Z)	Zone
Control Sta. Name				

~~XXXXXX~~ City, Village or Town of OAKDALE

County of MONROE