

# U.S. LAND CORNER MAINTENANCE


Corner ID : E1/4 Sec.35 , T18N-R1E  
41801352000

<u>DATE</u>	<u>CREW</u>	<u>MONUMENT TYPE</u> -----
March 10, 2010	Zachariah P. Dechant Gary L. Dechant	Existing Harrison 5' west of ditch

References:

Set 3/4"x3' iron bar  
Double blazed with 40d nail 12" white pine  
Double blazed with 40d nail 6" white pine  
Set 3/4"x30" square iron bar

<u>Bearing</u>	<u>Distance</u>
N5W	24.16'
S85W	19.85'
N75E	14.07'
East	29.09'



# U.S. PUBLIC CERTIFIED LAND CORNER

Type of Monument: Set Cast Iron County Monument

Corner No. \_\_\_\_\_

County Coordinates:

Corner W1/4

Section 36

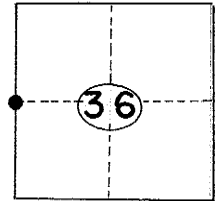

Town 18N

Range 1E

Elevation: \_\_\_\_\_

Witnesses: Zachariah P. Dechant

Gary L. Dechant



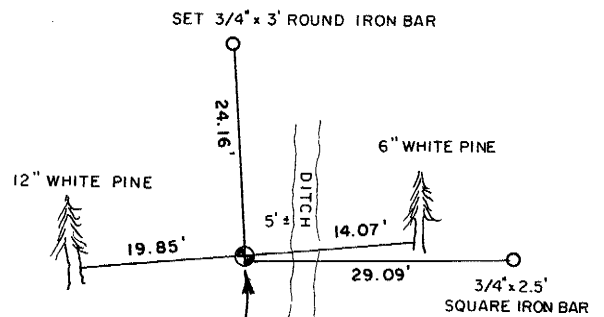
**HISTORY:**

Bryan Meyer shows a computed corner here in his section summary of February 1982.

**Evidence/Method of Location:**

Set corner same as Bryan Meyer's intended computed corner, on line between section corners and prorated Meyer's distances.

**Drawing of Corner:**



SET CAST IRON 30" COUNTY MONUMENT WITH 6.5' DEEP STEEL BAR ANCHORS IN CONCRETE. SURVEY SIGN 1' NORTH.

41801352000  
119