

82

U.S. PUBLIC LAND CORNER MAINTENANCE

Corner ID : N1/4 Sec. 25, T18N-R1E


41801240020

<u>DATE</u>	<u>CREW</u>	<u>MONUMENT TYPE</u> -----
February 7, 2018	Zachariah P.Dechant Gary Dechant	Existing 2-3/4" iron pipe in stream Iron bar reference marker 56' NW destroyed

<u>References:</u>	<u>Bearing</u>	<u>Distance</u>
1) Set 3/4"x24" round iron bar, 4' NW 16" White Oak (BT)	S57E	44.08'
2) Set 3/4"x24" round iron bar, 4' SE of 14" White Oak	S25W	67.95'
3) Set 3/4"x24" round iron bar, 3' NE of triple 8" White Oak	S80W	92.13'
4) Existing power pole guy wire anchor, top center	N70W	46.24'
5) Set 5/16"x2" bolt in NE face of south power pole	N47W	59.76'



41801240020



I, Harley A. Sime, do hereby certify that on the twenty-first day of May 19 82, I found ~~evidence~~ (no evidence) of the North 1/4 corner of Section 25, T 18 N, R 1 E Fourth Principal Meridian, and I re-established said corner according to the Wisconsin Statutes as shown and described hereon.

History of corner establishment since Original Government Survey

Henry Schroeder was here in December of 1889.

Description of corner evidence found:

Set on line and equidistant between the Northwest and Northeast corners of Section 25. The distances East and West to the Section corners match the Original Notes.

Dated this 4th day of June 19 82.

Harley A. Sime - R. L. S. 355

County Surveyor, Monroe County
Approved: HARLEY A. SIME
MONROE CO. SURVEYOR

COUNTY SURVEYOR FORM NO. 1

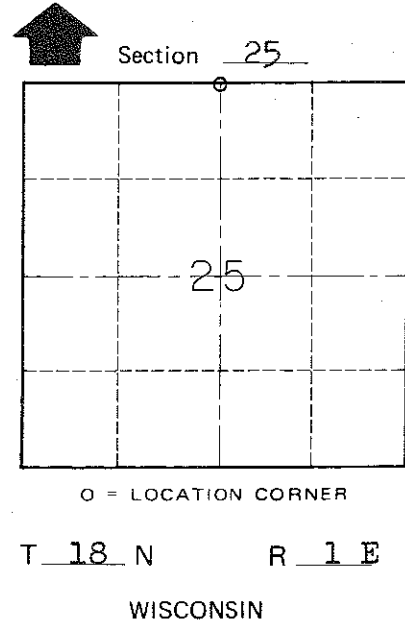
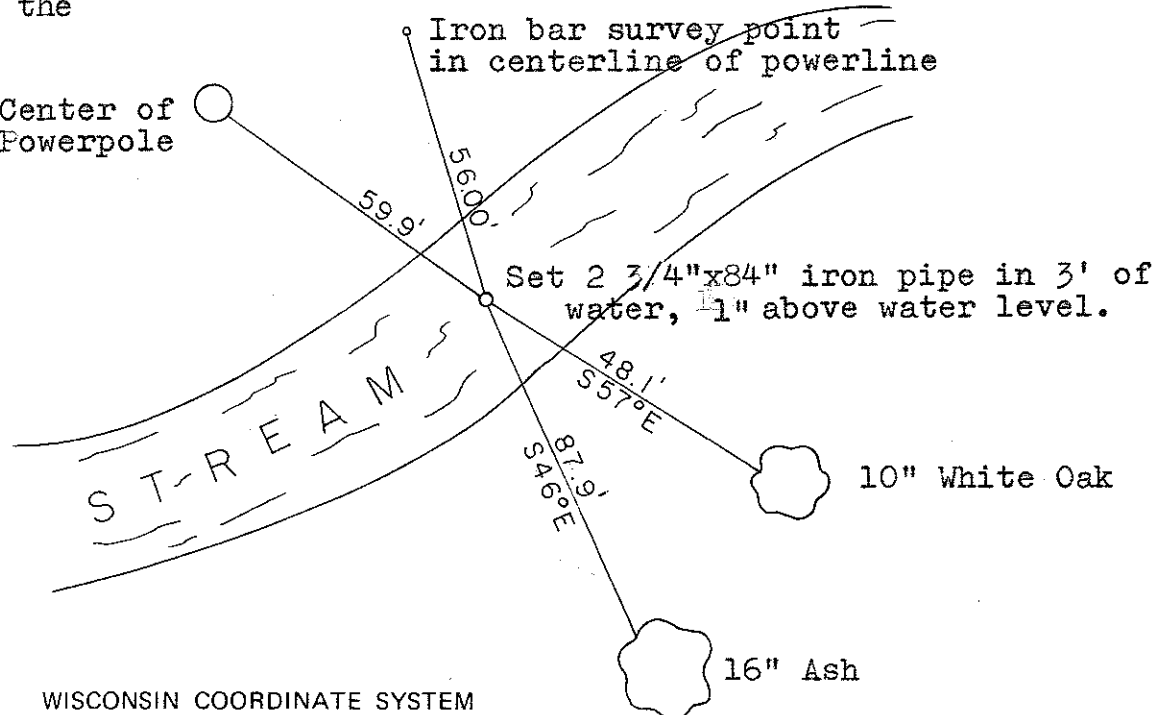
Description of corner and witness monuments, references and accessories used to perpetuate the original or re-established location of this corner:

Both trees are double blazed with blazes facing the corner, distances are to the center of the trees.
Witnesses to corner location:

Bryan Meyer - Crew Chief

Gary Dechant

Center of Powerpole



SURVEY CONTROL ORDER

Horizontal	_____
Vertical	_____

WISCONSIN COORDINATE SYSTEM

Corner	East (X)	North (Y)	Elevation (Z)	Zone
Control Sta. Name				

~~City, Village or~~ Town of Byron
County of Monroe