

CERTIFICATE

CERTIFIED LAND CORNER

No. 59 A

21905132030

I, Harley A. Sime, do hereby certify that on the 8 day of April 19 76, I found ~~no evidence~~ (no evidence) of the CW1/16 corner of Section 13, T 19 N, R 5 W Fourth Principal Meridian, and I re-established said corner according to the Wisconsin Statutes as shown and described hereon.
 Dated this 7TH day of Feb. 19 78.

History of original corner establishment:

Description of corner evidence found:

After surveying out section 13 I set this corner by Law.

Approved: HARLEY A. SIME
MONROE CO. SURVEYOR

County Surveyor
 Title

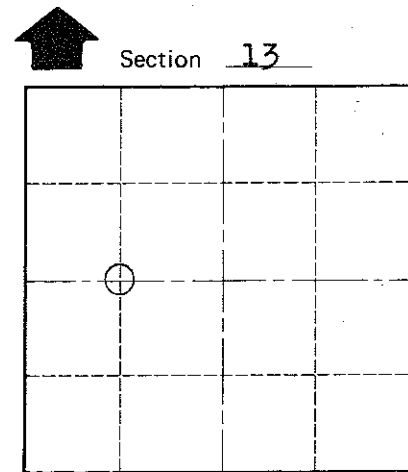
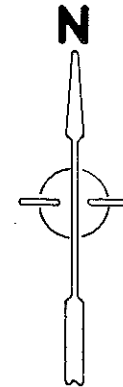
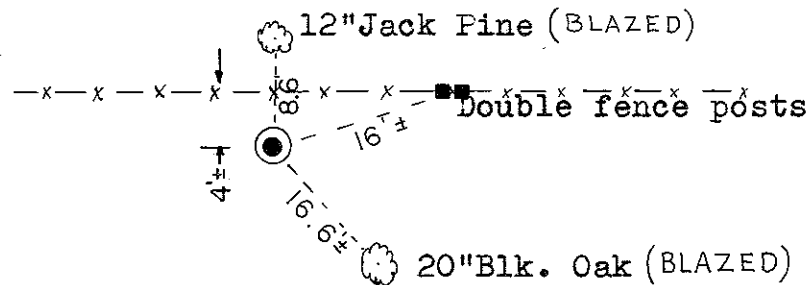
COUNTY SURVEYOR FORM NO. 1

Description of corner and witness monuments, references and accessories used to perpetuate the original or re-established location of this corner:

Set 3/4"x 24" Iron Bar 4'± south of fence.

Witnesses to corner location:

Douglas Malliet, Crew Chief
W.C. Jung *W.C. Jung*
A. Lueck



O = LOCATION CORNER

T 19 N R 5 W

WISCONSIN

SURVEY CONTROL ORDER

Horizontal	_____
Vertical	_____

WISCONSIN COORDINATE SYSTEM

Corner	East (X)	North (Y)	Elevation (Z)	Zone
Control Sta. Name				

~~Little Falls~~ or Town Little Falls

County of Monroe