

CERTIFICATE

CERTIFIED LAND CORNER

No. 61

21905130000

I, Harley A. Sime, do hereby certify that on the 8 day of April, 1976, I found (evidence) (~~not a monument~~) of the SE corner of Section 13, T19 N, R 5 W Fourth Principal Meridian, and I re-established said corner according to the Wisconsin Statutes as shown and described hereon.

History of original corner establishment:

Description of corner evidence found:

Dated this 7TH day of Feb. 1978.

Used centerline of road and good East - West fence to establish corner.

Approved: HARLEY A. SIME
MONROE CO. SURVEYOR

County Surveyor
Title

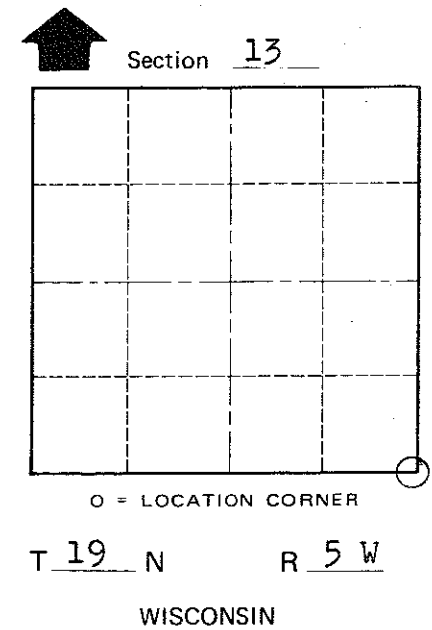
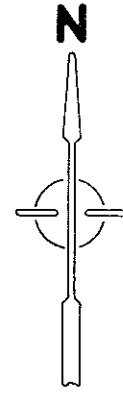
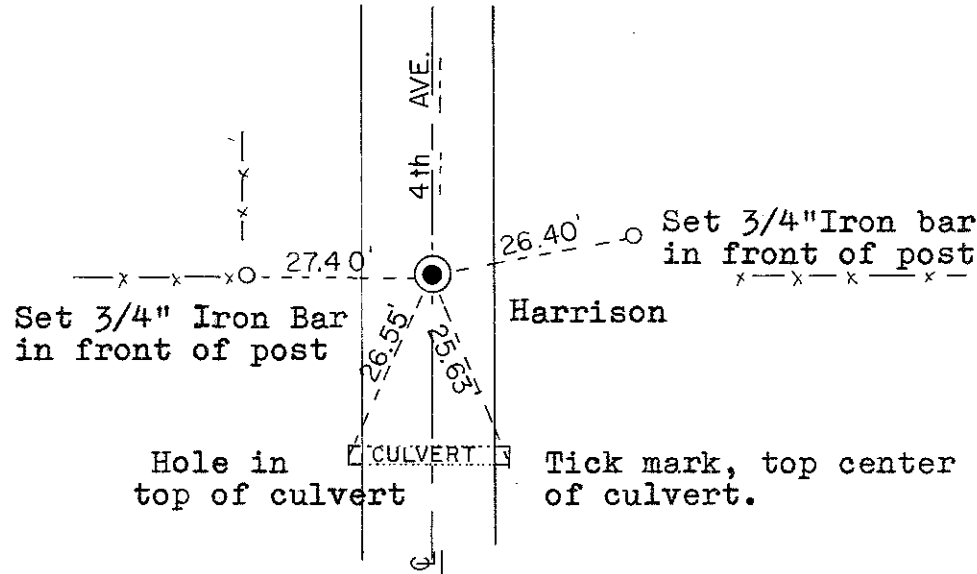
COUNTY SURVEYOR FORM NO. 1

Description of corner and witness monuments, references and accessories used to perpetuate the original or re-established location of this corner:

Set Harrison Monument Down 3".

Witnesses to corner location:

Douglas Malliet, Crew Chief
W.C. Jung *W.C. Jung*
A. Lueck



SURVEY CONTROL ORDER

Table with 2 rows: Horizontal, Vertical

WISCONSIN COORDINATE SYSTEM

Table with 5 columns: Corner, East (X), North (Y), Elevation (Z), Zone

~~###/###/##~~ or Town Little Falls
County of Monroe