

**21905232000**

I, Lawrence A. Feddersen do hereby certify that on the 22nd day of February 19 84, I found ~~(evidence)~~ (no evidence) of the W<sup>1</sup>/<sub>4</sub> corner of Section 24, T 19 N, R 5 W Fourth Principal Meridian, and I re-established said corner according to the Wisconsin Statutes as shown and described hereon.

History of corner establishment since Original Government Survey

No known history since the original government survey.

Description of corner evidence found:

Set corner by projecting north the fence from the SW corner of Section 24, and a point approximately 2200'± north of the SW corner in the fence line, and half way between the SW corner and the NW corner of Section 24.

Dated this 23rd day of Feb. 1984.

Lawrence A. Feddersen

Reg. Land Surveyor, S-1226  
Title

**Approved: HARLEY A. SIME  
MONROE CO. SURVEYOR**

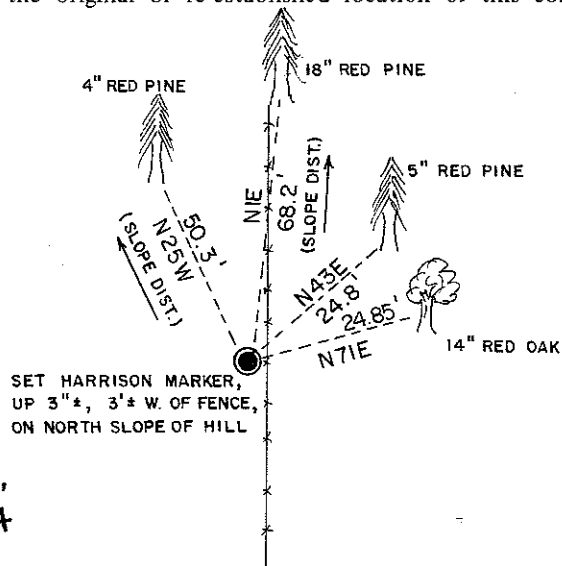

Description of corner and witness monuments, references and accessories used to perpetuate the original or re-established location of this corner:

Witnesses to corner location:

Lawrence A. Feddersen

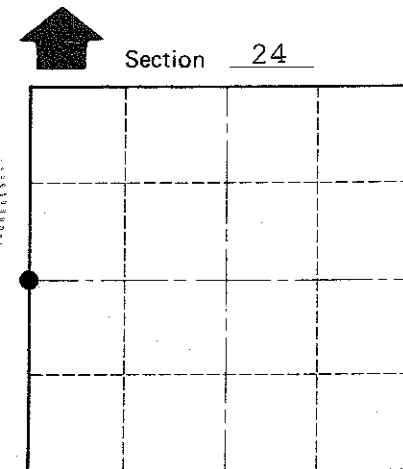

Gary L. Dechant

COUNTY SURVEYOR FORM NO. 1



SET HARRISON MARKER, UP 3'±, 3'± W. OF FENCE, ON NORTH SLOPE OF HILL

(Trees double blazed, scribed, and N&C's set)



● = LOCATION CORNER

T 19 N R 5 W

WISCONSIN

SURVEY CONTROL ORDER

Horizontal	_____
Vertical	_____

WISCONSIN COORDINATE SYSTEM

Corner	East (X)	North (Y)	Elevation (Z)	Zone
Control Sta. Name				

~~City, Village~~ Town Little Falls  
County of Monroe