

21905230000

I, Gary L. Dechant, do hereby certify that on the 22nd day of February 1984, I found (evidence) (~~no evidence~~) of the SW corner of Section 24, T 19 N, R 5 W Fourth Principal Meridian, and I re-established said corner according to the Wisconsin Statutes as shown and described hereon.

Dated this 23rd day of Feb. 1984.

Gary L. Dechant
Reg. Land Surveyor, S1744
Title

History of corner establishment since Original Government Survey

In April of 1884, Adams, County Surveyor, was here and says all the original corners were identified in Section 24, T19N-R5W.

Description of corner evidence found:

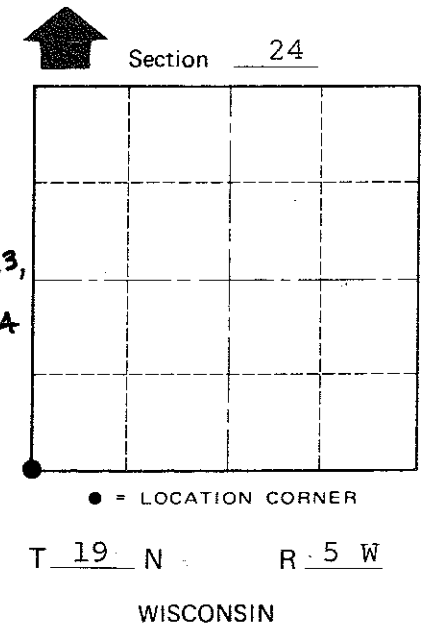

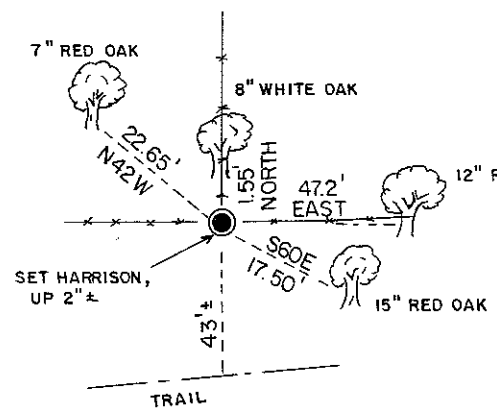

Accepted the fence corner as the best available evidence as it fits Adams distance, of his survey of 1884, to the S $\frac{1}{4}$ corner of Section 24 within 2'± and also fits to the North reasonably well.

Approved: **HARLEY A. SIME**
MONROE CO. SURVEYOR

Description of corner and witness monuments, references and accessories used to perpetuate the original or re-established location of this corner:

Witnesses to corner location:
Lawrence A. Feddersen
Gary L. Dechant

COUNTY SURVEYOR FORM NO. 1



(All trees double blazed, scribed, and N&C's set on side of tree)

SURVEY CONTROL ORDER

Horizontal
Vertical

WISCONSIN COORDINATE SYSTEM

Corner	East (X)	North (Y)	Elevation (Z)	Zone
Control Sta. Name				

~~City, Village or~~ Town Little Falls
County of Monroe