


21905362000



I, William C. Jung, do hereby certify that on the 15th day of August 1983, I found ~~(evidence)~~ (no evidence) of the West 1/4 corner of Section 31, T 19 N, R 4 W Fourth Principal Meridian, and I re-established said corner according to the Wisconsin Statutes as shown and described hereon.

Dated this 20th day of Sept. 1983.

William C. Jung

Deputy County Surveyor, R.L.S. 1323

Title

History of corner establishment since Original Government Survey
Nothing on record since the original government survey.

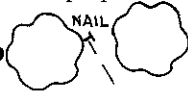
Description of corner evidence found:

I set the corner by single proportionate measurement, using the West 1/4 of Section 30 and the Southwest of Section 31. In relation to the three miles of North-South measurements that I made along the Town Line, this corner location fits the bearings and distances very well.

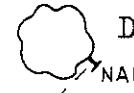
COUNTY SURVEYOR FORM NO. 1

Description of corner and witness monuments, references and accessories used to perpetuate the original or re-established location of this corner:

Unblazed 13" white pine, distance to a nail in a hack on the side of the tree.



Double blazed 8" oak with distance to a nail in a hack on the side of the tree.



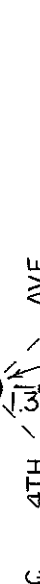
Witnesses to corner location:

William C. Jung

Dallas Wilhite

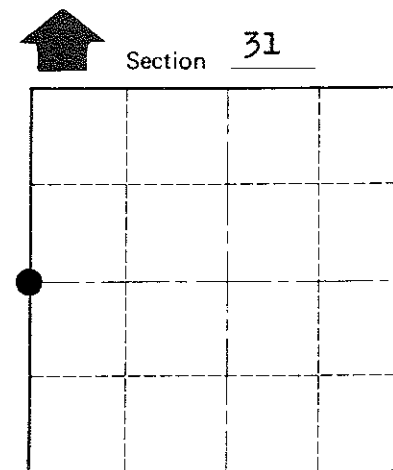


Set a Harrison marker, down 1", with nail and caps 1' South and 1' West of Harrison.



33' Set 3/4"x24" round iron bar

Double blazed 16" oak with distance to a nail in a hack on the side of the tree.



Section 31
T 19 N R 4 W
WISCONSIN

Approved: **HARLEY A. SIME**
MONROE CO. SURVEYOR

SURVEY CONTROL ORDER

Horizontal	_____
Vertical	_____

WISCONSIN COORDINATE SYSTEM

Corner	East (X)	North (Y)	Elevation (Z)	Zone
Control Sta. Name				

City, Village or Town Little Falls
County of Monroe
Wisconsin