

CERTIFICATE

CERTIFIED LAND CORNER

Volume 13

No. 2048

#22004330020

I, Harley A. Sime do hereby certify that on the twenty-ninth day of July 19 81, I found (evidence) of the North 1/4 corner of Section 4, T 19 N, R 4W x, Fourth Principal Meridian, and I re-established said corner according to the Wisconsin Statutes as shown and described hereon.

Dated this 31st day of Aug. 19 81.

Harley A. Sime

Monroe County Surveyor

Approved: HARLEY A. SIME
MONROE CO. SURVEYOR

Description of corner and witness monuments, references and accessories used to perpetuate the original or re-established location of this corner:

Witnesses to corner location:

Bryan H. Meyer - Crew Chief

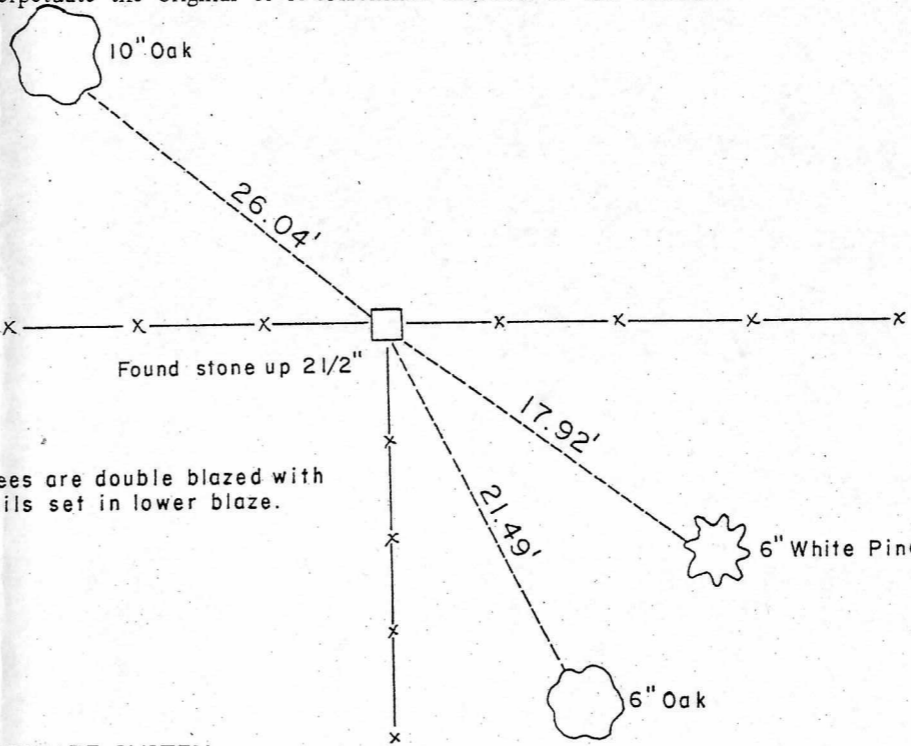
Carlton R. Pietz

History of original corner establishment:

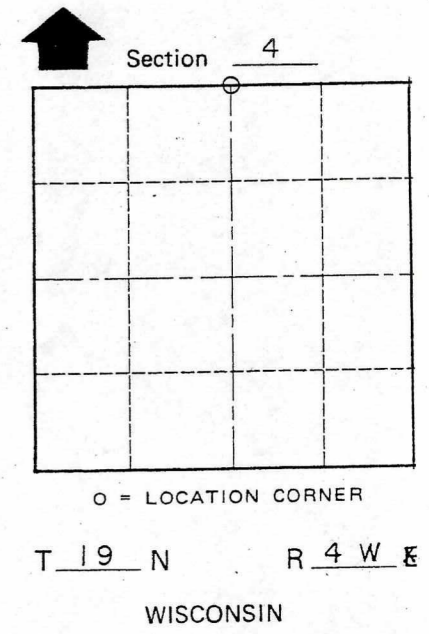
Keach was here in 1906. Blencoe found the remains of Keach's stake and set a sandstone. James J. Carroll used this stone in his 1972 survey.

Description of corner evidence found:

Found Blencoe's stone and accepted it as the corner.



Note: Trees are double blazed with nails set in lower blaze.



COUNTY SURVEYOR FORM NO. 1

SURVEY CONTROL ORDER

Horizontal _____
Vertical _____

Jackson County ~~WISCONSIN~~ COORDINATE SYSTEM NAD83(91)

Corner	East (X)	North (Y)	Elevation (Z)	Zone
	83769.7511	47465.5976		
Control Sta. Name	-Ethan D. Remus	12/22/2015		

Town of Little Falls

County of Monroe

CERTIFICATE

CERTIFIED LAND CORNER

No. 8

22004330020

I, Harley A. Sime, do hereby certify that on the twenty-ninth day of July 1981, I found (evidence) of the North 1/4 corner of Section 4, T 19 N, R 4W ~~X~~, Fourth Principal Meridian, and I re-established said corner according to the Wisconsin Statutes as shown and described hereon.

Dated this 31st day of Aug. 1981.

Harley A. Sime

Monroe County Surveyor

Approved: ^{Title} **HARLEY A. SIME**
MONROE CO. SURVEYOR

Description of corner and witness monuments, references and accessories used to perpetuate the original or re-established location of this corner:

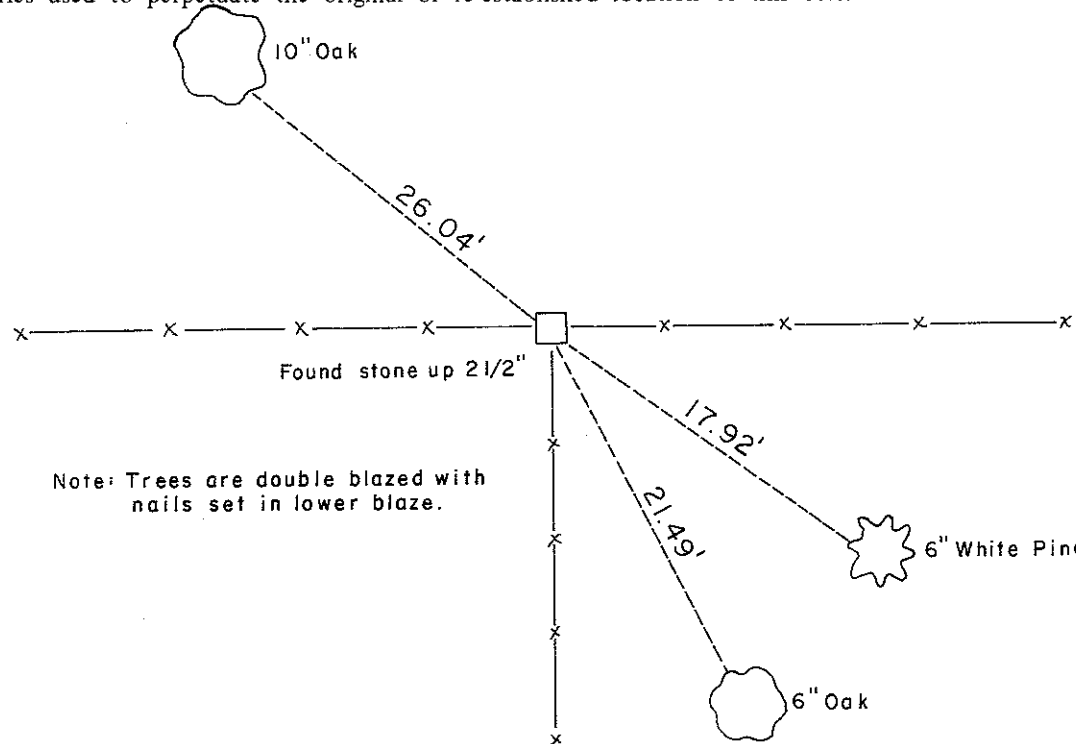
Witnesses to corner location:

Bryan H. Meyer - Crew Chief

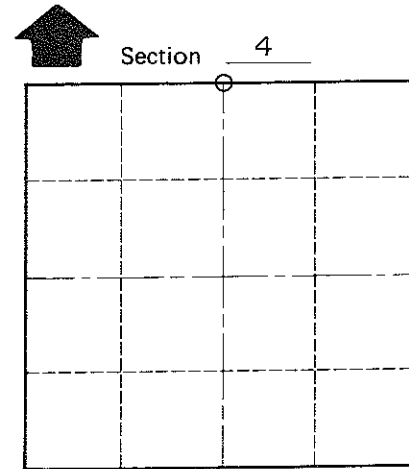
Carlton R. Pietz

COUNTY SURVEYOR FORM NO. 1

NORTH



Note: Trees are double blazed with nails set in lower blaze.



O = LOCATION CORNER

T 19 N R 4W E

WISCONSIN

SURVEY CONTROL ORDER

Horizontal	_____
Vertical	_____

WISCONSIN COORDINATE SYSTEM

Corner	East (X)	North (Y)	Elevation (Z)	Zone
Control Sta. Name				

~~City/Village~~ Town of Little Falls

County of Monroe