

CERTIFICATE

CERTIFIED LAND CORNER

Volume 13 No. 2047

#22004320000

I, Harley A. Sime, do hereby certify that on the 9th day of November 19 72, I found (evidence) (no evidence) of the NE corner of Section 5, T 19 N, R 4 W, Fourth Principal Meridian, and I re-established said corner according to the Wisconsin Statutes as shown and described hereon.

History of original corner establishment:

Schroeder was at this corner, April 28, 1893, and found post.

Description of corner evidence found:

Traversed Section 5-T19N-R4W and Section 32-T20N-R4W. Set the corner at a computed location.

County Surveyor _____
Title

Approved: HARLEY A. SIME
MONROE CO. SURVEYOR

Update: August 11 1981; Meyer and Pietz; found corner and ties in good condition.

COUNTY SURVEYOR FORM NO. 1

Description of corner and witness monuments, references and accessories used to perpetuate the original or re-established location of this corner:

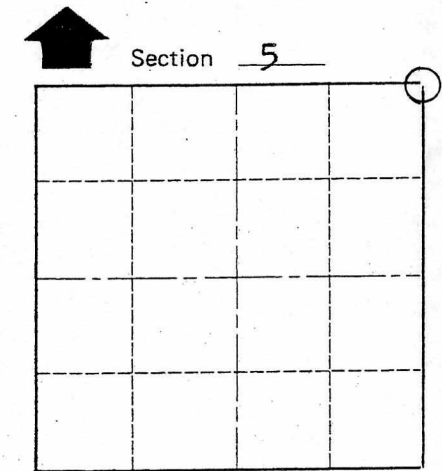
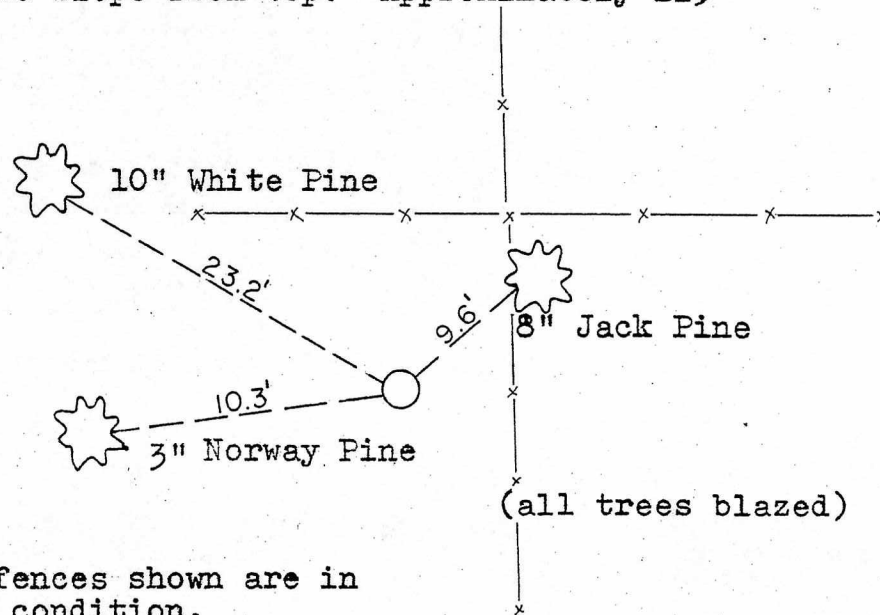
Set Harrison monument 1/3 of the way down the slope from top. Approximately 115' south of Wolf Creek.

Witnesses to corner location:

F. Zietlow

D. Marten

L. Feddersen



Note : All fences shown are in poor condition.

SURVEY CONTROL ORDER

Horizontal _____

Vertical _____

Jackson County ~~WISCONSIN~~ COORDINATE SYSTEM NAD 83(91)

Corner	East (X)	North (Y)	Elevation (Z)	Zone
	81117.1666	47442.2242		
Control Sta. Name	-Ethan D. Remus 12/22/2015			

City, Village or Town Little Falls

County of Monroe

a.k

22004320000

I, Harley A. Sime, do hereby certify that on the 9th day of November 19 72, I found ~~(evidence)~~ (no evidence) of the NE corner of Section 5, T 19 N, R 4 W, Fourth Principal Meridian, and I re-established said corner according to the Wisconsin Statutes as shown and described hereon.

History of original corner establishment:

Schroeder was at this corner, April 28, 1893, and found post.

Description of corner evidence found:

Traversed Section 5-T19N-R4W and Section 32-T20N-R4W. Set the corner at a computed location.

County Surveyor **Approved: HARLEY A. SIME**
Title **MONROE CO. SURVEYOR**

Update: August 11 1981; Meyer and Pietz; found corner and ties in good condition.

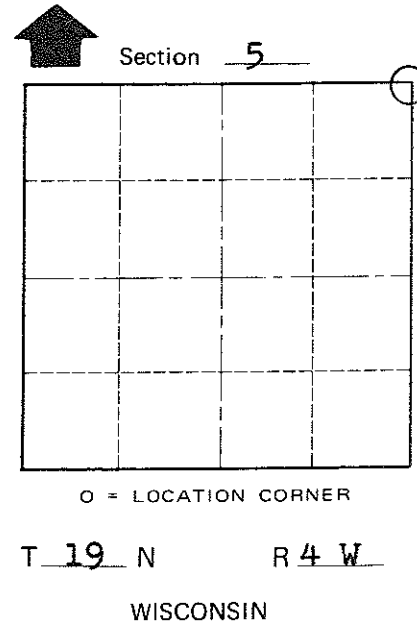
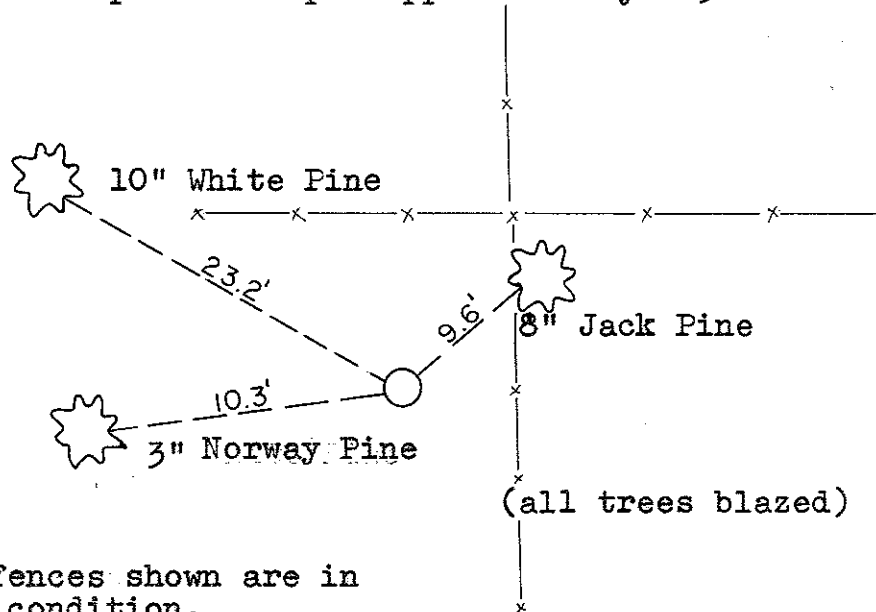
COUNTY SURVEYOR FORM NO. 1

Description of corner and witness monuments, references and accessories used to perpetuate the original or re-established location of this corner:

Set Harrison monument 1/3 of the way down the slope from top. Approximately 115' south of Wolf Creek.

Witnesses to corner location:

F. Zietlow
D. Marten
L. Fedderson



Note : All fences shown are in poor condition.

SURVEY CONTROL ORDER

Table with 2 rows: Horizontal, Vertical.

WISCONSIN COORDINATE SYSTEM

Table with 5 columns: Corner, East (X), North (Y), Elevation (Z), Zone. Includes a row for Control Sta. Name.

City, Village or Town Little Falls

County of Monroe

O.K.