

21904070000

I, William C. Jung, do hereby certify that on the 12th day of June 1979, I found (evidence) (~~monument~~) of the SE corner of Section 7, T19 N, R 4 W Fourth Principal Meridian, and I re-established said corner according to the Wisconsin Statutes as shown and described hereon.

History of corner establishment since Original Government Survey

Schroeder (?) was at this corner in May of 1886. Fred Zietlow set an iron bar at this corner in November of 1969.

Description of corner evidence found:

Could not find Zietlow's iron bar. Accepted existing fence corner as the best available evidence of the original government corner.

Dated this 2nd day of Feb. 1981.

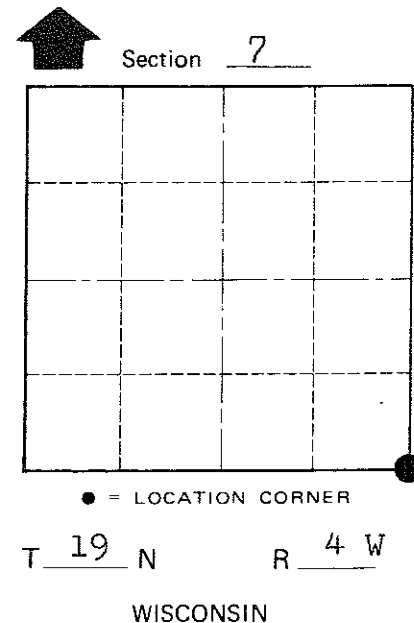
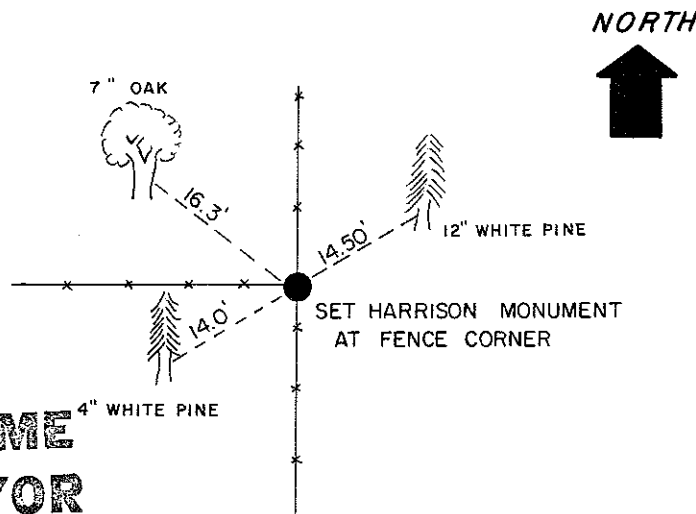

William C. Jung

William C. Jung, R.L.S. 1323  
Title

Description of corner and witness monuments, references and accessories used to perpetuate the original or re-established location of this corner:

Witnesses to corner location:

W. Jung  
T. Webb



Approved: **HARLEY A. SIME**  
**MONROE CO. SURVEYOR**

(ALL TREES ARE DOUBLE BLAZED WITH N & C'S SET)

SURVEY CONTROL ORDER

Horizontal	_____
Vertical	_____

WISCONSIN COORDINATE SYSTEM

Corner	East (X)	North (Y)	Elevation (Z)	Zone
Control Sta. Name				

~~City, Village~~ or Town Little Falls  
County of Monroe

COUNTY SURVEYOR FORM NO. 1