

# 65


**U.S. PUBLIC LAND CORNER  
MAINTENANCE**

**Corner ID : SE Sec.15, T19N-R4W  
21904150000**

<u>DATE</u>	<u>CREW</u>	<u>MONUMENT TYPE -----</u>
October 15, 2014	Zachariah P.Dechant Gary L. Dechant	Existing Harrison in tact in east-west fence Sign 1' south. 84' south of Beaver Ave along curve

References:

	<u>Bearing</u>	<u>Distance</u>
1) Set 3/4"x24" square iron bar down 6"	N26E	18.51'
2) Set 3/4"x24" square iron bar, down 6"	S72E	26.14'
3) Set 3/4"x24" square iron bar, down 6", 4' NE of triple white oak sapling	S32W	22.40'
4) Set 3/4"x24" square iron bar, down 6", 9' SE of 4" White Oak	N84W	26.30'

*Gary L. Dechant*  
  
*October 15, 2014*

I, Harley A. Sime, do hereby certify that on the 18 day of June 19 76, I found (evidence) (~~#####~~) of the SE corner of Section 15, T19 N, R 4W #, Fourth Principal Meridian, and I re-established said corner according to the Wisconsin Statutes as shown and described hereon.

Dated this 7<sup>TH</sup> day of Feb. 19 78.

History of original corner establishment:

No record of corner since original survey

Description of corner evidence found:

Accepted existing fence corner as Section corner and placed Harrison Monument at same.

**See Reverse Side For Maintenance**

County Surveyor  
Title

**Approved: HARLEY A. SIME  
MONROE CO. SURVEYOR**

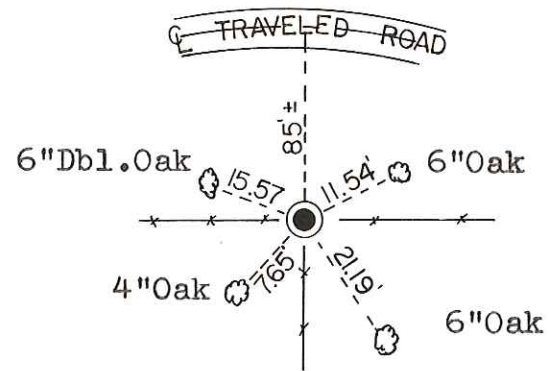
Description of corner and witness monuments, references and accessories used to perpetuate the original or re-established location of this corner:

Witnesses to corner location:

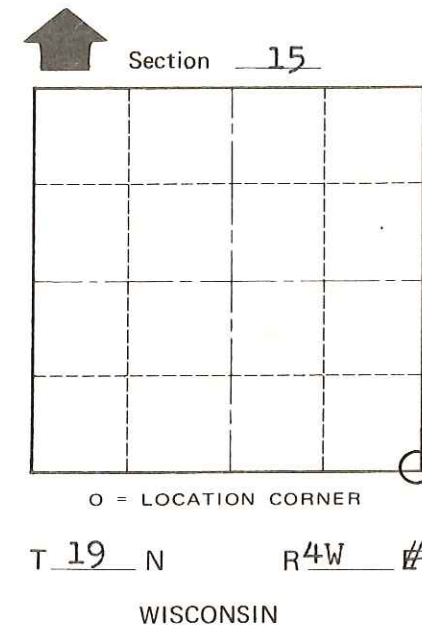
Garold A. Sime, Crew Chief *G.A. Sime*

D. Dade

B. Meyer



Trees Blazed and N&C set.



SURVEY CONTROL ORDER

Horizontal	_____
Vertical	_____

WISCONSIN COORDINATE SYSTEM

Corner	East (X)	North (Y)	Elevation (Z)	Zone
Control Sta. Name				

~~#####~~ or Town Little Falls

County of Monroe

COUNTY SURVEYOR FORM NO. 1