


21904142000



I, Bryan H. Meyer, do hereby certify that on the 8th day of March 1984 I found (evidence) of the East 1/4 corner of Section 14, T19 N, R4W Fourth Principal Meridian, and I re-established said corner according to the Wisconsin Statutes as shown and described hereon.

Dated this 17th day of August 1984.

Bryan H. Meyer

Deputy County Surveyor

History of corner establishment since Original Government Survey

Kenyon was here in May of 1886. Holden was here in November of 1908.

Description of corner evidence found:

I found a 5"x12"x18" stone 0.65'± Southwest of a 2-way fence corner. This stone is not on record, however, I believe it was set by Kenyon or Holden as it was found in an upright position and fits surrounding Section data very well.

COUNTY SURVEYOR FORM NO. 1

Description of corner and witness monuments, references and accessories used to perpetuate the original or re-established location of this corner:

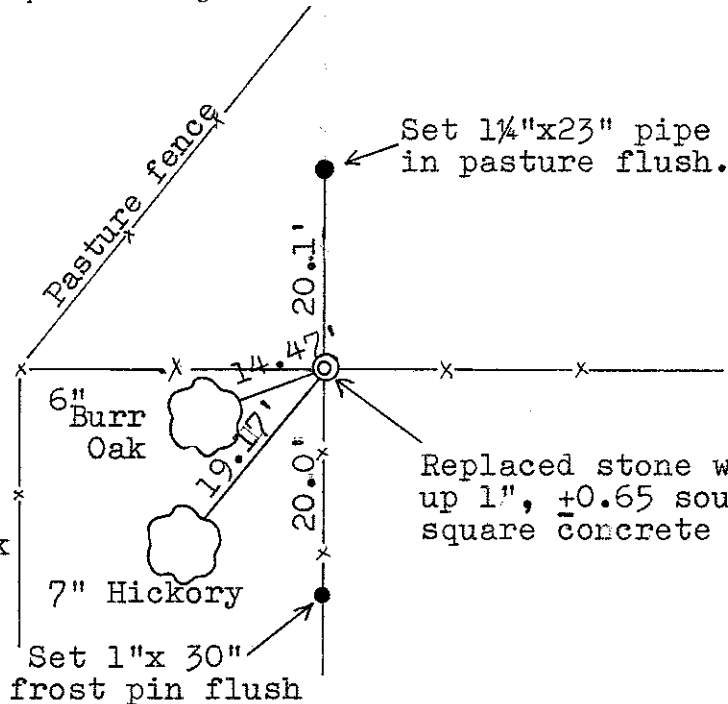
Date: March 8, 1984

Weather: Clear, Breezy, 15°±

Witnesses to corner location:

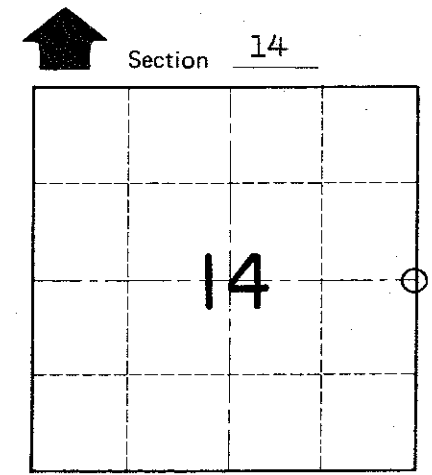
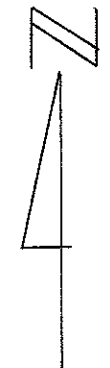
Bryan H. Meyer

Dennis Perrigo



Both trees double blazed. The distances shown are to nails and caps set in a hack on the side of the tree. Both trees scribed "M" on the upper blaze.

Replaced stone with Harrison up 1", ±0.65 southwest of 8"x8" square concrete post.



O = LOCATION CORNER T 19 N R 4 W WISCONSIN

SURVEY CONTROL ORDER

Table with 2 rows: Horizontal, Vertical

WISCONSIN COORDINATE SYSTEM

Table with 5 columns: Corner, East (X), North (Y), Elevation (Z), Zone

Town Little Falls County of Monroe