

# 57

# U.S. PUBLIC LAND CORNER MAINTENANCE


Corner ID : E1/4 Sec. 16, T19N-R4W

~~21904162000~~  
21904162000

DATE	CREW	MONUMENT TYPE
March 17, 2016	Zachariah P. Dechant Gary L. Dechant	Harrison top broke off, 10' south of trail, sign 1' west, down 6"

References:

	Bearing	Distance
1) Set 3/4"x24" hex iron bar ,down 6", 4' west of Red Pine sapling	N44E	31.19'
2) Set 3/4"x24" hex iron bar, down 6", 4' south of 10" White Oak	S54E	21.44'
3) Set 3/4"x24" hex iron bar, down 6", 3' NW of 6" White Pine	S48W	23.38'
4) Set 3/4"x24" hex iron bar, down 6", 4' west of 4" Red Pine	N34W	29.67'



I, Harley A. Sime, do hereby certify that on the 18 day of June 19 76, I found (evidence) ~~#####~~ of the W 1/4 corner of Section 15, T 19 N, R 4W #, Fourth Principal Meridian, and I re-established said corner according to the Wisconsin Statutes as shown and described hereon.

Dated this 7<sup>TH</sup> day of Feb. 19 78.

History of original corner establishment:

Holden was at this corner in 1908 and set two stones for corner.

Description of corner evidence found:

Found two stones together placed to form a "T", set Harrison Monument next to stones. (Stones are the corner)

County Surveyor Approved: HARLEY A. SIME  
 Title MONROE CO. SURVEYOR

**See Reverse Side For Maintenance**

Description of corner and witness monuments, references and accessories used to perpetuate the original or re-established location of this corner:

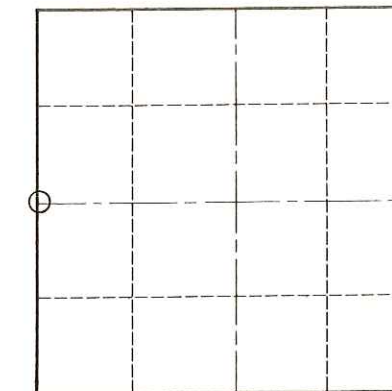
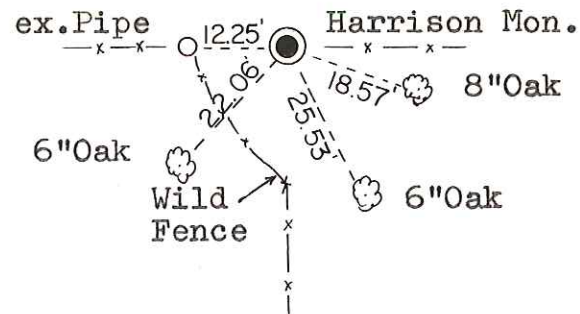
Set Harrison Monument next to existing stones.

Witnesses to corner location:

Garold A. Sime, Crew Chief D.A. Sime

D. Dade

B. Meyer



O = LOCATION CORNER  
 T 19 N R 4W #  
 WISCONSIN



SURVEY CONTROL ORDER

Horizontal	_____
Vertical	_____

WISCONSIN COORDINATE SYSTEM

Corner	East (X)	North (Y)	Elevation (Z)	Zone
Control Sta. Name				

~~#####~~ or Town Little Falls

County of Monroe

COUNTY SURVEYOR FORM NO. 1