

58

**U.S. PUBLIC LAND CORNER
MAINTENANCE**

Corner ID : E1/4 Sec. 15, T19N-R4W

21904152000

<u>DATE</u>	<u>CREW</u>	<u>MONUMENT TYPE -----</u>
March 17, 2016	Zachariah P.Dechant Gary L. Dechant	Harrison intact , 44' north of Acorn Ave, at SW corner of 3'x6' mound, sign 1' south

<u>References:</u>	<u>Bearing</u>	<u>Distance</u>
1) Set 3/4"x24" round iron bar, down 6", NE corner of 3'x4' mound	N26E	17.01'
2) Set 3/4"x24" round iron bar, down 6",	S68W	20.04'
3) Set 3/4"x24" round iron bar, down 6", in shallow pit	N66W	22.95'
4) Set 3/4"x24" round iron bar, down 6", 4' west of 10" White Oak	N12W	20.20'



I, Harley A. Sime, do hereby certify that on the 18 day of June 19 76, I found ~~#####~~ (no evidence) of the E 1/4 corner of Section 15, T 19 N, R 4W #, Fourth Principal Meridian, and I re-established said corner according to the Wisconsin Statutes as shown and described hereon.

Dated this 7TH day of Feb. 19 78.

History of original corner establishment:
Holden was at this corner in 1908

**See Reverse Side
For Maintenance**

Description of corner evidence found:
Set Harrison Monument at this corner using north - south fence and north south distance of holdens survey compared to mine.

County Surveyor **Approved: HARLEY A. SIME**
Title **MONROE CO. SURVEYOR**

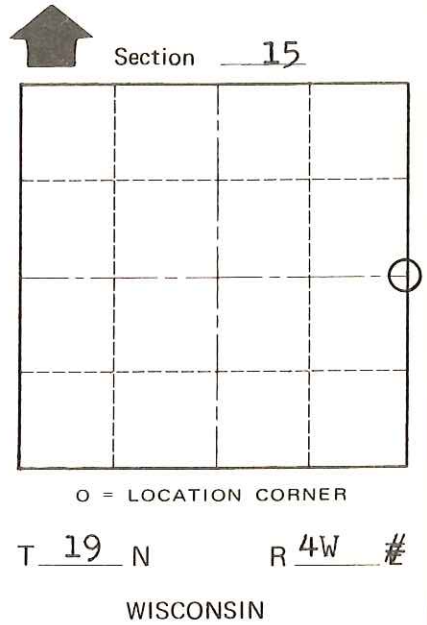
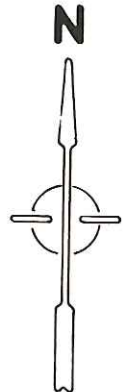
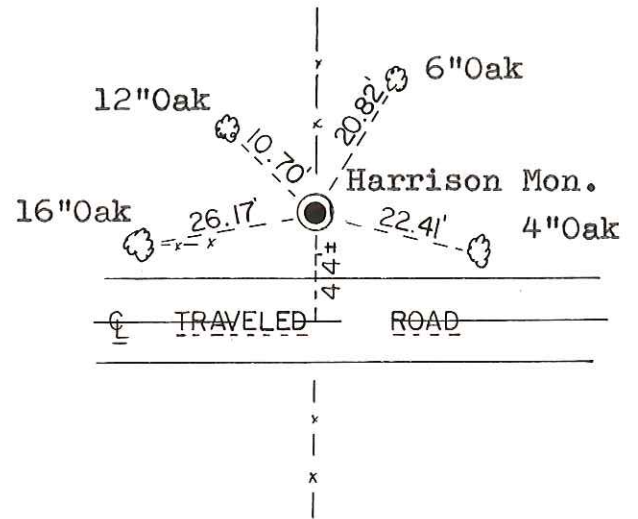

COUNTY SURVEYOR FORM NO. 1

Description of corner and witness monuments, references and accessories used to perpetuate the original or re-established location of this corner:

Set Harrison Monument 44' North of traveled centerline

Witnesses to corner location:

Garold A. Sime, Crew Chief G.A. Sime
D. Dade
B. Meyer



SURVEY CONTROL ORDER

Horizontal	_____
Vertical	_____

WISCONSIN COORDINATE SYSTEM

Corner	East (X)	North (Y)	Elevation (Z)	Zone
Control Sta. Name				

City, Village or Town Little Falls
~~#####~~ County of Monroe