

100

U.S. PUBLIC LAND CORNER MAINTENANCE

Corner ID : E1/4 Sec.25, T19N-R4W

21904252000


DATE	CREW	MONUMENT TYPE -----
May 3, 2014	Zachariah P.Dechant Gary L. Dechant	Existing Harrison Monument 7' east centerline of Benton Road, down 3". Reference iron 32.90' east destroyed

References:

	<u>Bearing</u>	<u>Distance</u>
1) Set 3/4"x24" hex iron bar, down 6"	East	41.94'
2) Set 3/4"x24" hex iron bar, down 6"	S66E	44.19'
3) Existing 3/4" round iron bar, down 6"	West	33.00'
4) Set 3/4"x24" hex iron bar, 5' east of 4" Red Pine, down 6"	N66W	51.87'

COORDINATES:

NOTE: Reference markers and Harrison
set on straight lines

Gary L. Dechant

May 3, 2014

21904252000

I, William C. Jung, do hereby certify that on the 15th day of May 1979, I found (evidence) ~~(no evidence)~~ of the East 1/4 corner of Section 25, T 19 N, R 4 W Fourth Principal Meridian, and I re-established said corner according to the Wisconsin Statutes as shown and described hereon.

Dated this 3rd day of Feb. 1981.

William C. Jung

William C. Jung, R.L.S. 1323

Approved: HARLEY A. SIME

MONROE CO. SURVEYOR

Description of corner and witness monuments, references and accessories used to perpetuate the original or re-established location of this corner:

History of corner establishment since Original Government Survey

Duane Marten set an iron bar at this corner in his survey of April, 1971. He set it by single proportionate measurement.

Description of corner evidence found:

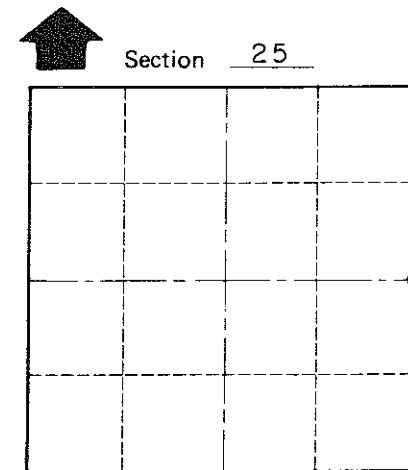
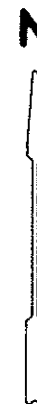
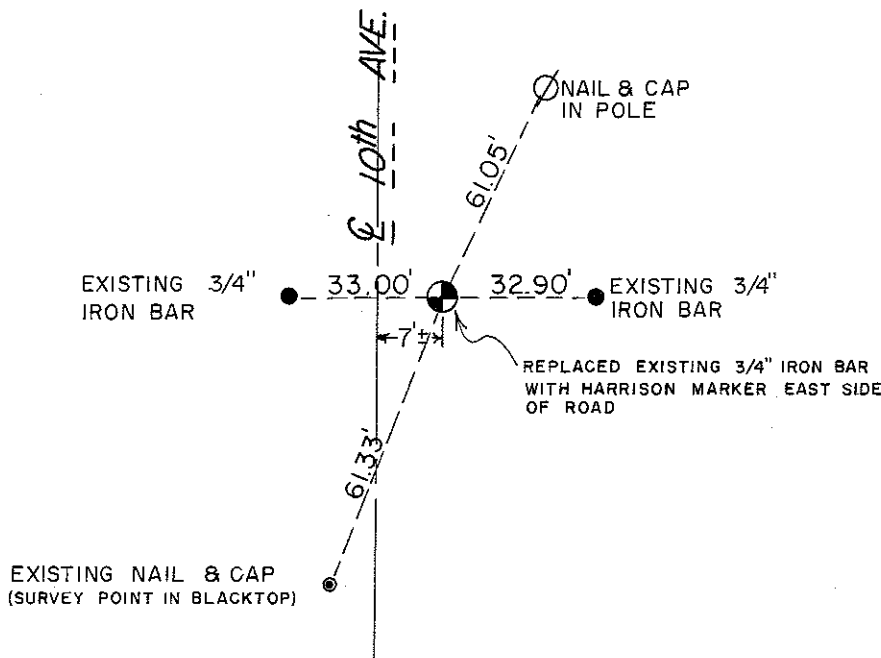

Found Marten's iron bar, removed it and replaced it with a Harrison marker.

COUNTY SURVEYOR FORM NO. 1

Witnesses to corner location:

Jung

Dechant



O = LOCATION CORNER

T 19 N R 4 W
WISCONSIN

SURVEY CONTROL ORDER

Horizontal _____
Vertical _____

WISCONSIN COORDINATE SYSTEM

Corner	East (X)	North (Y)	Elevation (Z)	Zone
Control Sta. Name				

~~_____~~ or Town Little Falls
County of Monroe