

21904230020

I, Harley A. Sime, do hereby certify that on the 16 day of June 19 76, I found (evidence) (~~#####~~) of the N 1/4 corner of Section 26, T 19 N, R 4W #, Fourth Principal Meridian, and I re-established said corner according to the Wisconsin Statutes as shown and described hereon.
 Dated this 7TH day of Feb. 19 78.

History of original corner establishment:
 Holden surveyed Sec. 23 in 1910, and set stone at this corner.

Description of corner evidence found:

Found existing stone and set Harrison Monument in place of stone, I left stone at site of corner.

County Surveyor **Approved: HARLEY A. SIME**
 Title **MONROE CO. SURVEYOR**

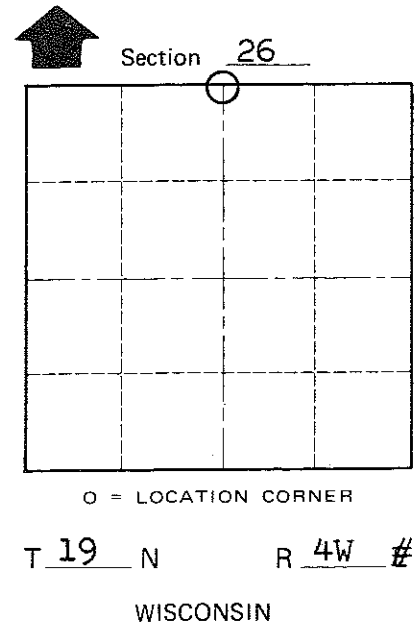
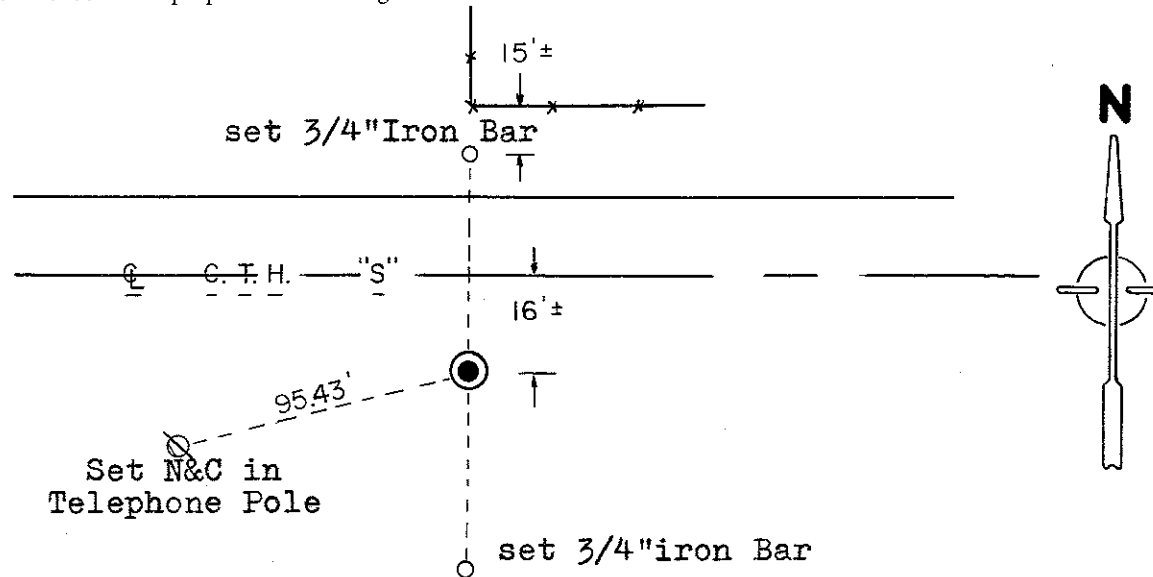

Description of corner and witness monuments, references and accessories used to perpetuate the original or re-established location of this corner:

Witnesses to corner location:

Garold A. Sime, Crew Chief *G.A. Sime*

D. Dade

B. Meyer



COUNTY SURVEYOR FORM NO. 1

SURVEY CONTROL ORDER

Horizontal	_____
Vertical	_____

WISCONSIN COORDINATE SYSTEM

Corner	East (X)	North (Y)	Elevation (Z)	Zone
Control Sta. Name				

~~#####~~ or Town Little Falls
 County of Monroe