

CERTIFICATE

CERTIFIED LAND CORNER

No. 86

21904220020

I, Harley A. Sime, do hereby certify that on the 16 day of June 1976, I found (evidence) (~~#####~~) of the N 1/4 corner of Section 27, T 19 N, R 4W #, Fourth Principal Meridian, and I re-established said corner according to the Wisconsin Statutes as shown and described hereon.  
Dated this 7<sup>TH</sup> day of Feb. 1978.

History of original corner establishment:

No record of since original survey

Description of corner evidence found:

Accepted occupied fence corner, set Harrison Monument at said intersection.

Approved: **HARLEY A. SIME**  
**MONROE CO. SURVEYOR**

County Surveyor  
Title

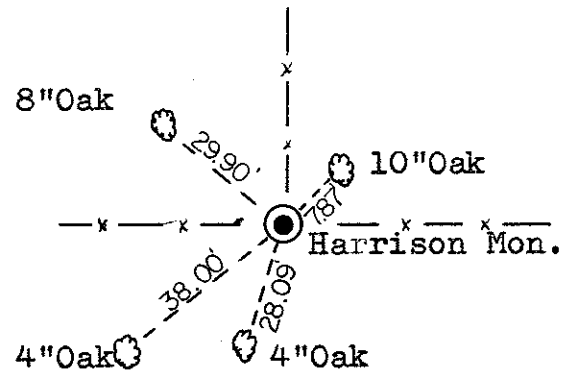

Description of corner and witness monuments, references and accessories used to perpetuate the original or re-established location of this corner:

Witnesses to corner location:

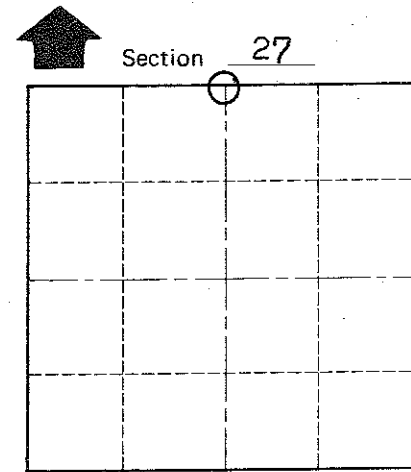

Garold A. Sime, Crew Chief *G.A. Sime*

D. Dade

B. Meyer



Trees Blazed and N&C set.



O = LOCATION CORNER

T 19 N R 4W #

WISCONSIN

COUNTY SURVEYOR FORM NO. 1

SURVEY CONTROL ORDER

Horizontal \_\_\_\_\_  
Vertical \_\_\_\_\_

WISCONSIN COORDINATE SYSTEM

Corner	East (X)	North (Y)	Elevation (Z)	Zone
Control Sta. Name				

~~#####~~ or Town Little Falls

County of Monroe