

85

**U.S. PUBLIC LAND CORNER
MAINTENANCE**

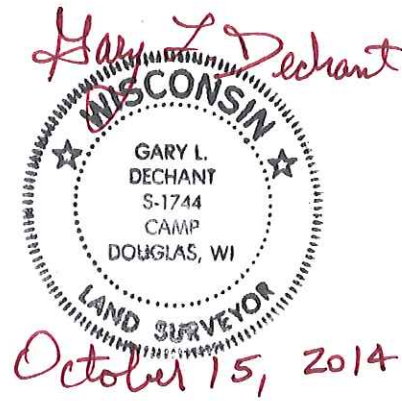
**Corner ID : SE Sec.22, T19N-R4W
21904220000**

<u>DATE</u>	<u>CREW</u>	<u>MONUMENT TYPE -----</u>
October 15, 2014	Zachariah P.Dechant Gary L. Dechant	Existing Harrison in tact , 12' west of Bedford Road. Power pole west . Down 12"

References:

	<u>Bearing</u>	<u>Distance</u>
1) Set 3/4"x24" square iron bar down 6" , top of road bank	N63E	82.12'
2) Set 3/4"x24" square iron bar, down 6" in road island	S50E	71.39'
3) Set 3/4"x24" square iron bar, down 6"	S63W	37.88'
4) Set 3/4"x24" square iron bar, down 6" , 3' north of north power pole anchor	N50W	30.30'

Harrison and reference markers set on straight lines.



I, Harley A. Sime, do hereby certify that on the 16 day of June 19 76, I found (evidence) ~~#####~~ of the NE corner of Section 27, T 19 N, R 4W #, Fourth Principal Meridian, and I re-established said corner according to the Wisconsin Statutes as shown and described hereon.

Dated this 7TH day of Feb. 19 78.

History of original corner establishment:
Stone on record set by Holden, could not locate.

See Reverse Side For Maintenance

Description of corner evidence found:

Found Holdens Well Point and Stone to East established Sec. corner by doubling distance and on straight line projected from east from corners found.

Approved: HARLEY A. SIME

County Surveyor **MONROE CO. SURVEYOR**

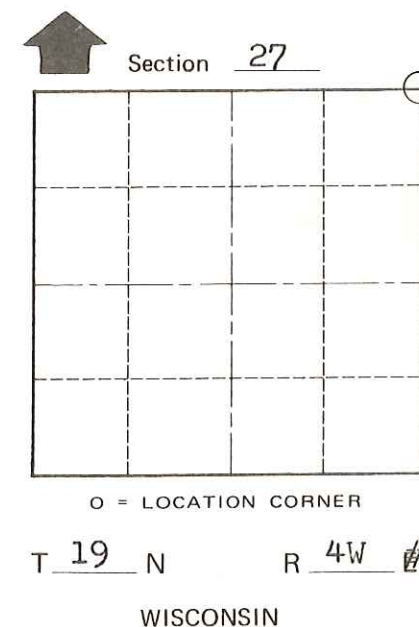
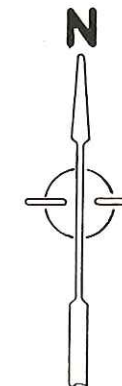
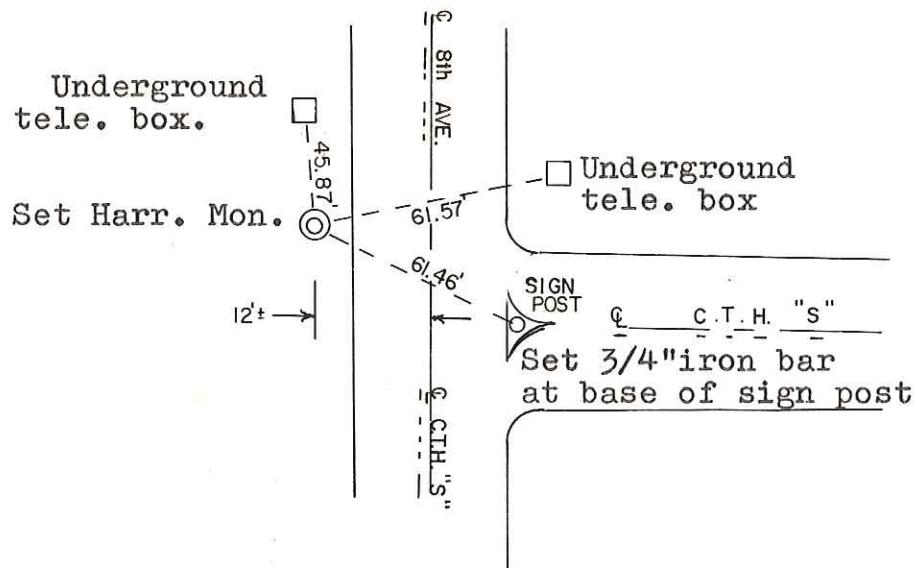
Description of corner and witness monuments, references and accessories used to perpetuate the original or re-established location of this corner:

Witnesses to corner location:

Garold A. Sime, Crew Chief *G.A. Sime*

D. Dade

B. Meyer



SIGN PLACED 10-26-93

SURVEY CONTROL ORDER

Horizontal	_____
Vertical	_____

WISCONSIN COORDINATE SYSTEM

Corner	East (X)	North (Y)	Elevation (Z)	Zone
Control Sta. Name				

~~#####~~ or Town Little Falls

County of Monroe

COUNTY SURVEYOR FORM NO. 1