

CERTIFICATE

CERTIFIED LAND CORNER

No. 12

21904310020

I, William C. Jung, do hereby certify that on the 29th day of November 19 79, I found (evidence) ~~(no evidence)~~ of the North 1/4 corner of Section 6, T 18 N, R 4 W, Fourth Principal Meridian, and I re-established said corner according to the Wisconsin Statutes as shown and described hereon.

Dated this 3rd day of Feb. 19 81.

William C. Jung
Title
William C. Jung, R.L.S. 1323

History of original corner establishment:

Duane Marten set a Harrison marker at this corner in September of 1974. He set the corner by proportionate measurement and on line between the section corners.

Description of corner evidence found:

Found the Harrison monument set by Marten.

Approved: **HARLEY A. SIME**
MONROE CO. SURVEYOR

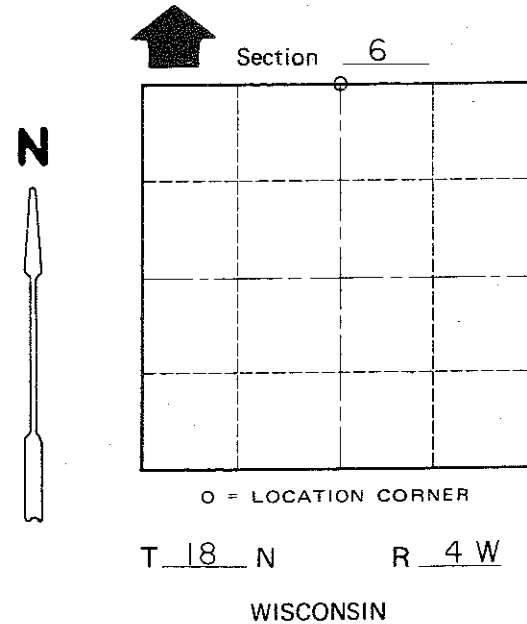
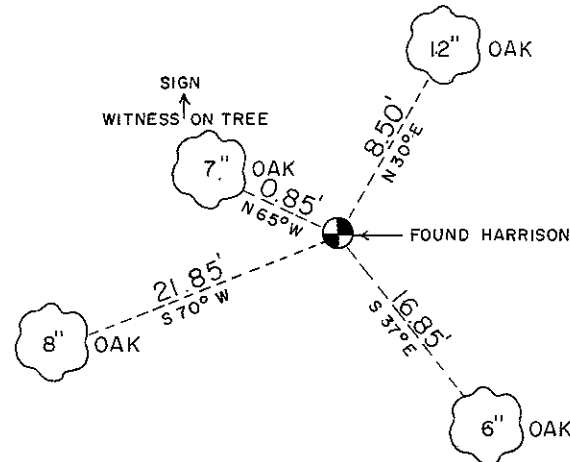

Description of corner and witness monuments, references and accessories used to perpetuate the original or re-established location of this corner:

COUNTY SURVEYOR FORM NO. 1

Witnesses to corner location:

Jung
Dechant
Hayden

NOTE: ALL BEARING TREES DOUBLE BLAZED WITH NAIL & CAP IN EACH



SURVEY CONTROL ORDER

Horizontal _____
Vertical _____

WISCONSIN COORDINATE SYSTEM

Corner	East (X)	North (Y)	Elevation (Z)	Zone
Control Sta. Name				

or Town Little Falls
County of Monroe