

CERTIFICATE

CERTIFIED LAND CORNER

No. 98

21904272000

I, Harley A. Sime, do hereby certify that on the 16 day of June 19 76, I found (evidence) ~~#####~~ of the E/4 corner of Section 27, T 19 N, R 4W #, Fourth Principal Meridian, and I re-established said corner according to the Wisconsin Statutes as shown and described hereon. Dated this 7<sup>th</sup> day of Feb. 19 78.

History of original corner establishment:

Found existing Iron Pipe at this corner as per the records in the County Surveyor's office.

Description of corner evidence found:

Replaced existing Iron Pipe with Harrison Monument in fence intersection

Approved: **HARLEY A. SIME**  
**MONROE CO. SURVEYOR**

County Surveyor  
Title

COUNTY SURVEYOR FORM NO. 1

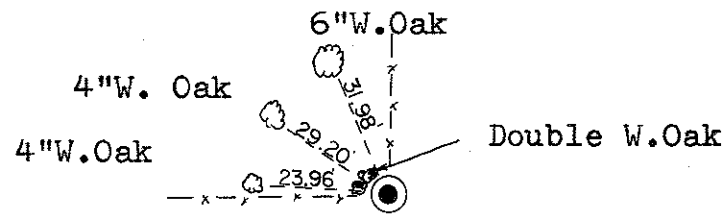
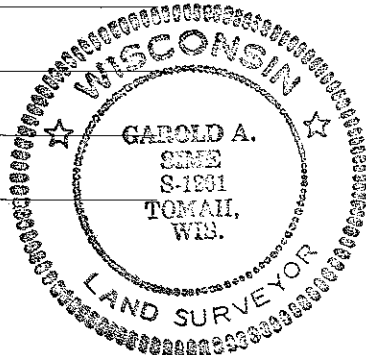
Description of corner and witness monuments, references and accessories used to perpetuate the original or re-established location of this corner:

Witnesses to corner location:

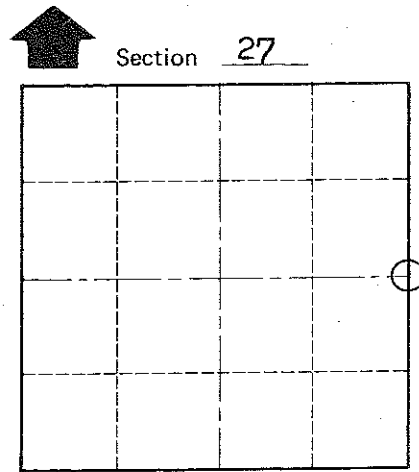
Garold A. Sime Crew Chief *G. A. Sime*

D. Dade

B. Meyer



F I E L D S



O = LOCATION CORNER

T 19 N R 4W #  
WISCONSIN

SURVEY CONTROL ORDER

Horizontal	_____
Vertical	_____

WISCONSIN COORDINATE SYSTEM

Corner	East (X)	North (Y)	Elevation (Z)	Zone
Control Sta. Name				

~~#####~~ or Town Little Falls  
County of Monroe