

CERTIFICATE

CERTIFIED LAND CORNER

No. 118

21904342000

I, Harley A. Sime, do hereby certify that on the 18 day of June 1976, I found (evidence) ~~#####~~ of the E/4 corner of Section 34, T19 N, R4W #, Fourth Principal Meridian, and I re-established said corner according to the Wisconsin Statutes as shown and described hereon. Dated this 7<sup>TH</sup> day of Feb. 1978.

History of original corner establishment:

Found existing Iron Bar set by Fred Zietlow.

Description of corner evidence found:

Same as above, and replaced said Iron Bar with a Harrison Monument.

Approved: **HARLEY A. SIME**  
**MONROE CO. SURVEYOR**

County Surveyor  
Title

COUNTY SURVEYOR FORM NO. 1

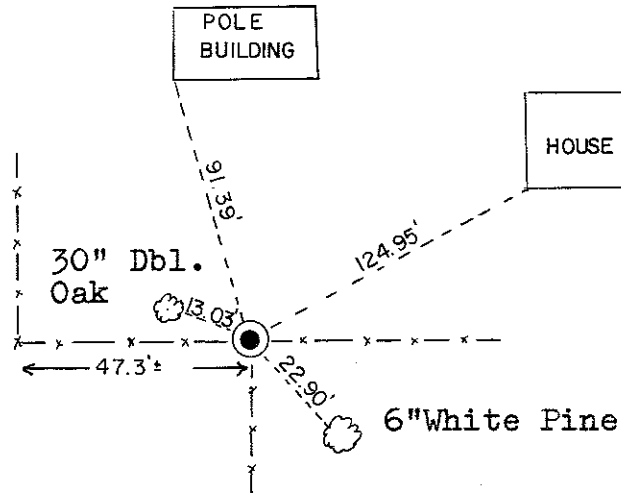

Description of corner and witness monuments, references and accessories used to perpetuate the original or re-established location of this corner:

Witnesses to corner location:

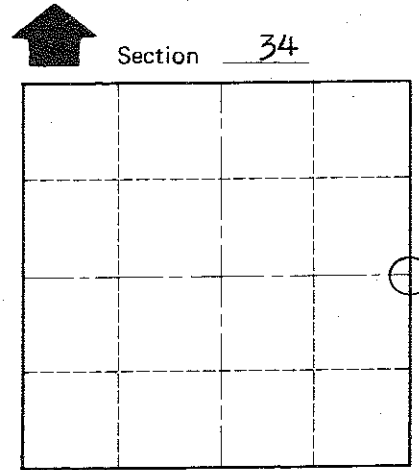
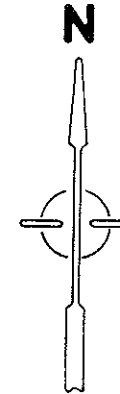
Garold A. Sime, Crew Chief *H.A. Sime*

D. Dade

B. Meyer



Trees blazed and n&c set.



O = LOCATION CORNER

T 19 N R 4W #

WISCONSIN

SURVEY CONTROL ORDER

Horizontal \_\_\_\_\_  
Vertical \_\_\_\_\_

WISCONSIN COORDINATE SYSTEM

Corner	East (X)	North (Y)	Elevation (Z)	Zone
Control Sta. Name				

SIGN PLACED 4-10-91

~~###, ###~~ or Town of Little Falls

County of Monroe