

CERTIFICATE

CERTIFIED LAND CORNER

No. 8

21904330020

I, GAROLD A. SIME, do hereby certify that on the 24th day of MARCH 1978, I found (evidence) (no evidence) of the NORTH 1/4 corner of SECTION 4, T 18 N, R 4 W, Fourth Principal Meridian, and I re-established said corner according to the Wisconsin Statutes as shown and described hereon.

History of original corner establishment:

No History of corner since original government survey

Description of corner evidence found:

Set corner midway and on line between Section Corners

Dated this 11th day of APRIL 1978.

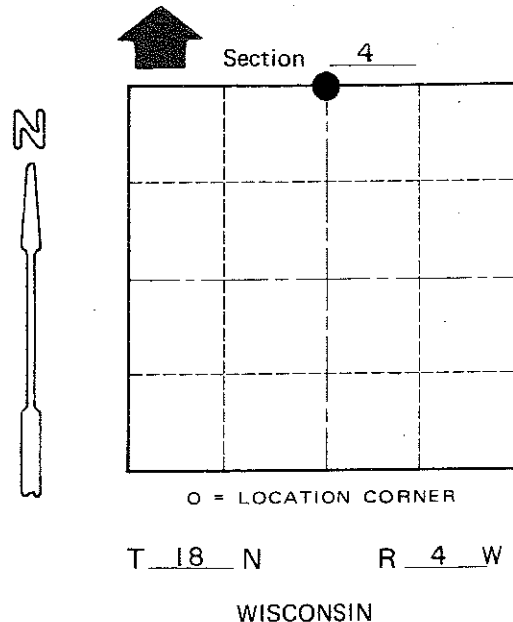
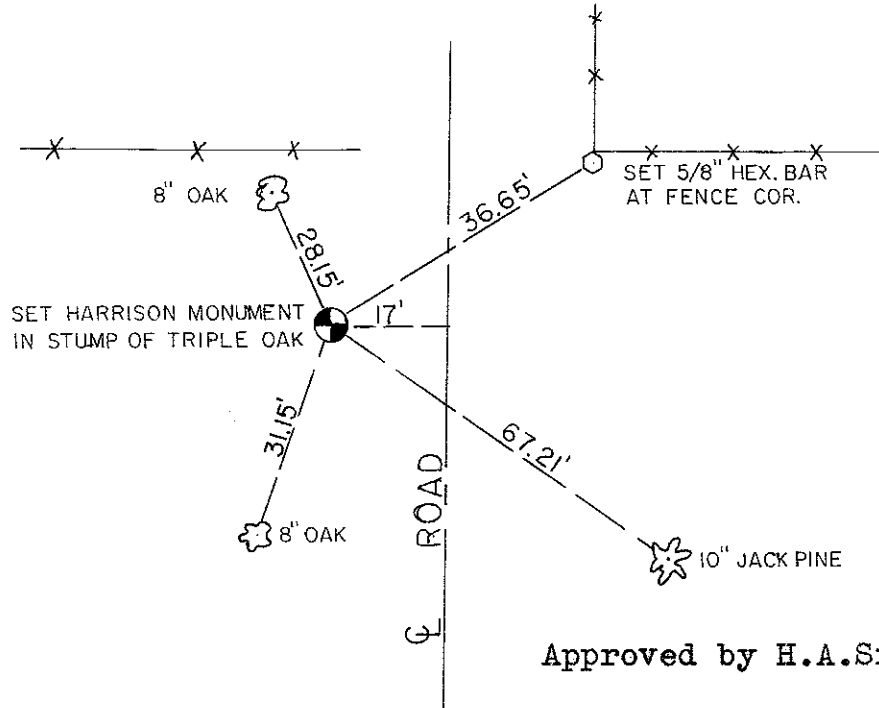

Garold A. Sime

Garold A. Sime, Co. Surveyors Office
Title

Description of corner and witness monuments, references and accessories used to perpetuate the original or re-established location of this corner:

Witnesses to corner location:

SIME
PIETZ
DECHANT



SURVEY CONTROL ORDER

Table with 2 rows: Horizontal, Vertical

WISCONSIN COORDINATE SYSTEM

Table with 5 columns: Corner, Control Sta. Name, East (X), North (Y), Elevation (Z), Zone

Approved by H.A.Sime, Monroe County Surveyor

City, Village or Town LITTLE FALLS

County of MONROE

COUNTY SURVEYOR FORM NO. 1