

CERTIFICATE

CERTIFIED LAND CORNER

No. 115 B

**21904322020**

I, William C. Jung, do hereby certify that on the 9<sup>th</sup> day of November 19 79, I found ~~(evidence)~~ (no evidence) of the Center 1/4 corner of Section 32, T19 N, R 4 W, Fourth Principal Meridian, and I re-established said corner according to the Wisconsin Statutes as shown and described hereon.

History of original corner establishment:

None recorded since the original government survey.

Description of corner evidence found:

Set the corner at the intersection of the 1/4 lines.

Dated this 3rd day of Feb. 19 81.

William C. Jung

William C. Jung, R.L.S. 1323

Approved: <sup>Title</sup> **HARLEY A. SIME**  
**MONROE CO. SURVEYOR**

Description of corner and witness monuments, references and accessories used to perpetuate the original or re-established location of this corner:

COUNTY SURVEYOR FORM NO. 1

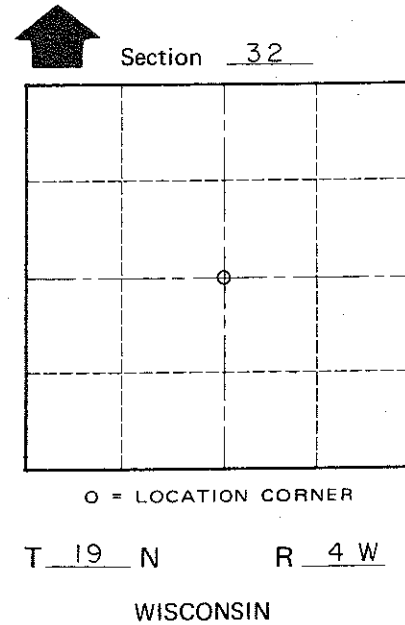
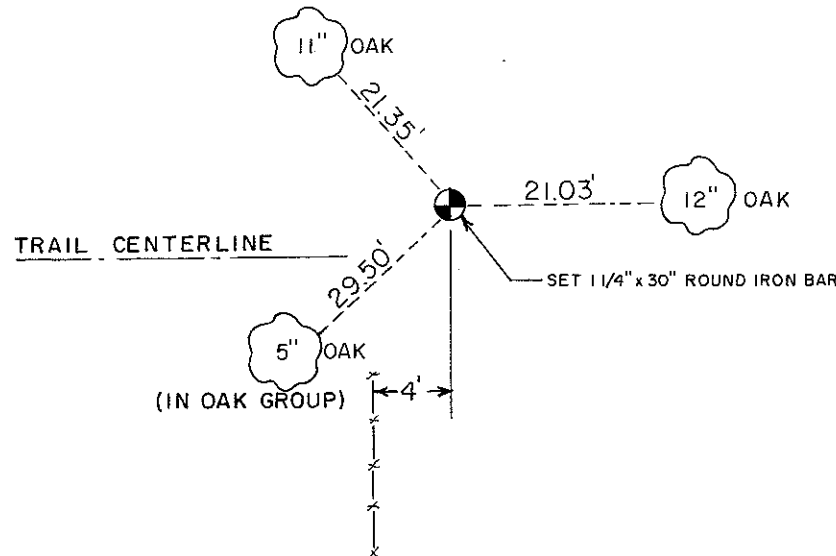

Witnesses to corner location:

Jung

Pietz

Tormoen

NOTE: ALL TREES DOUBLE BLAZED WITH NAILS & CAPS SET



SURVEY CONTROL ORDER	
Horizontal	_____
Vertical	_____

WISCONSIN COORDINATE SYSTEM

Corner	East (X)	North (Y)	Elevation (Z)	Zone
Control Sta. Name				

\_\_\_\_\_ or Town Little Falls  
County of Monroe