

CERTIFICATE

CERTIFIED LAND CORNER

No. 18

21902032000

I, Garold A. Sime, do hereby certify that on the 4th day of January 19 84, I found ~~evidence~~ (no evidence) of the West 1/4 corner of Section 2, T 19 N, R 2 W Fourth Principal Meridian, and I re-established said corner according to the Wisconsin Statutes as shown and described hereon.

Dated this 19th day of Jan. 19 84.

Garold A. Sime

Deputy County Surveyor
Title

History of corner establishment since Original Government Survey

No recorded history since the Original Gov't. Survey.

Description of corner evidence found:

Set this corner by single proportionate measure.


Description of corner and witness monuments, references and accessories used to perpetuate the original or re-established location of this corner:

Set Harrison Monument

Witnesses to corner location:

Garold A. Sime

Dennis Perrigo



Approved: **HARLEY A. SIME**
MONROE CO. SURVEYOR

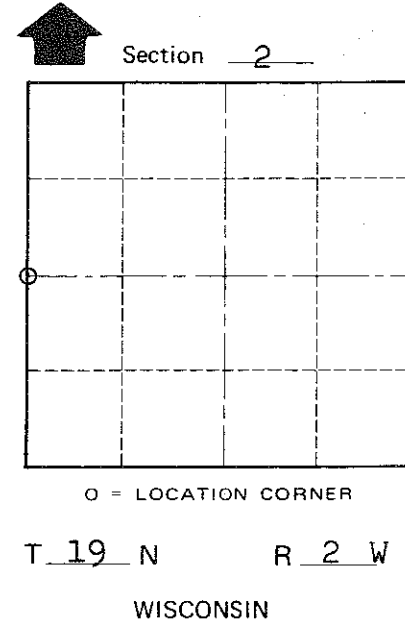
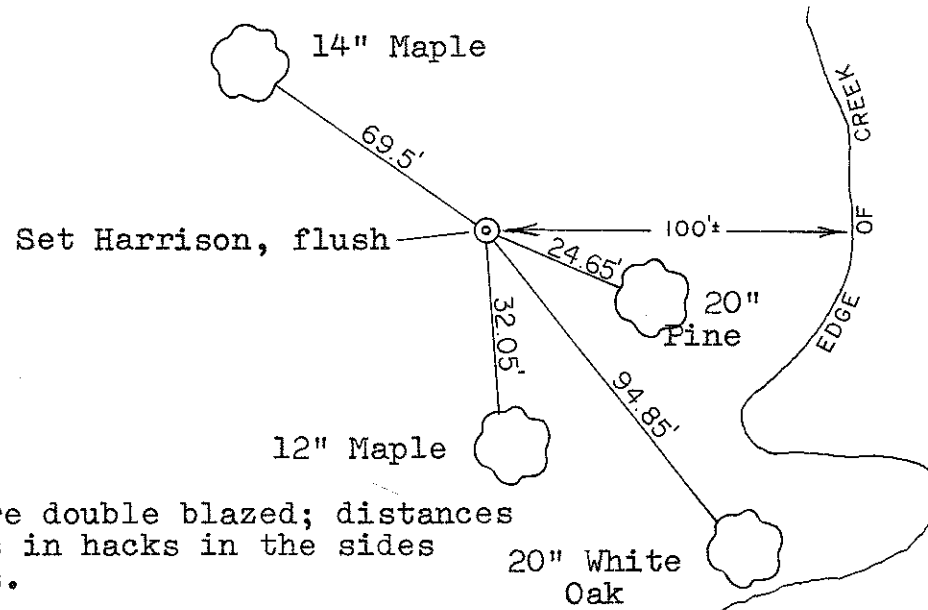
SURVEY CONTROL ORDER

Horizontal	_____
Vertical	_____

All trees are double blazed; distances are to nails in hacks in the sides of the trees.

WISCONSIN COORDINATE SYSTEM

Corner	East (X)	North (Y)	Elevation (Z)	Zone
Control Sta. Name				



COUNTY SURVEYOR FORM NO. 1

~~City, Village or Town~~ of Grant

County of Monroe