


**U.S. PUBLIC LAND CORNER
MAINTENANCE**

25

**Corner ID: NW Sec. 11, T19N-R2W
21902030000**

<u>DATE</u>	<u>CREW</u>	<u>MONUMENT INFO</u>		
March 27, 2020	Zachariah P. Dechant Gary L. Dechant	Existing Stone (+) with 1" square iron bar on south side. falls in 30' diameter wooded area surrounded by reservoirs dikes and cranberry beds. Set sign 1' south Stone is leaning as reset from previous ties in previous survey.	<u>Compass Bearing</u>	<u>Distance</u>
1)	Set 3/4"x24" round iron bar, down 6", 3' south of 13" Maple		N5E	6.60'
2)	Set 3/4"x24" round iron bar, down 6", 4' west of 6" Black Oak		East	16.26'
3)	Set 3/4"x24" round iron bar, down 6" in center of dike roadway		S51E	36.23'
4)	Set 3/4"x24" round iron bar, down 6" at dike intersection		S32W	31.52'



I, Harley A. Sime, do hereby certify that on the 8 day of September 1977, I found (evidence) ~~(no evidence)~~ of the NW corner of Section 11, T 19 N, R 2W Fourth Principal Meridian, and I re-established said corner according to the Wisconsin Statutes as shown and described hereon.

Dated this 9 day of Sept. 1977.

History of original corner establishment:

Fred Holden set a stone here in 1902, and was again at this corner in 1908.

Description of corner evidence found:

Found Holden's stone.

See Reverse Side For Maintenance



County Surveyor Title

**Approved: HARLEY A. SIME
MONROE CO. SURVEYOR**

Description of corner and witness monuments, references and accessories used to perpetuate the original or re-established location of this corner:

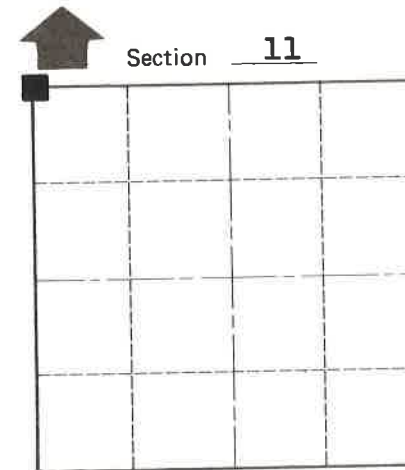
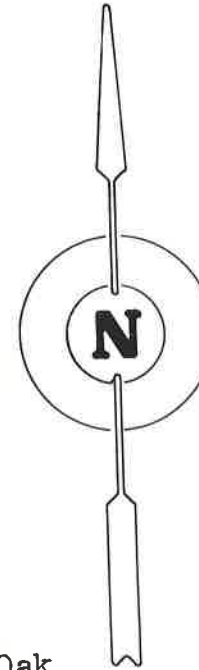
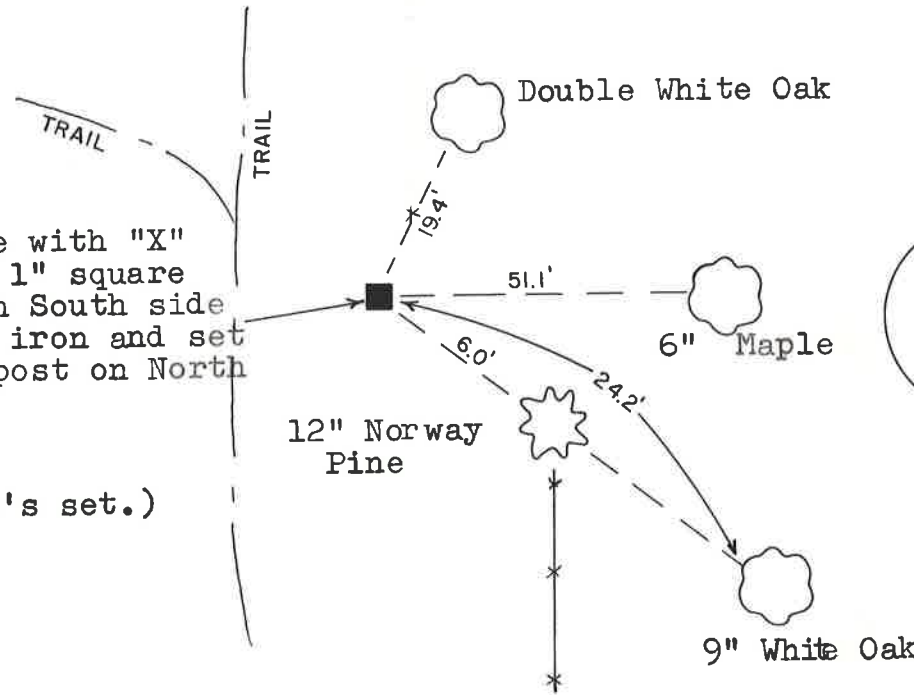
Found pointed stone.

Witnesses to corner location:

W. C. Jung - Crew Chief *W.C. Jung*
G. L. Dechant

Found stone with "X" up 1', set 1" square iron bar on South side as witness iron and set White Oak post on North side.

(All trees double blazed with N&C's set.)



O = LOCATION CORNER

T 19 N R 2W

WISCONSIN

SURVEY CONTROL ORDER

Horizontal _____
Vertical _____

WISCONSIN COORDINATE SYSTEM

Corner	East (X)	North (Y)	Elevation (Z)	Zone
Control Sta. Name				

City, Village or Town Grant

County of Monroe

COUNTY SURVEYOR FORM NO. 1