

21902132000

I, William C. Jung, do hereby certify that on the 13th day of June 19 79, I found (evidence) ~~(no evidence)~~ of the West 1/4 corner of Section 18, T 19 N, R 1 W Fourth Principal Meridian, and I re-established said corner according to the Wisconsin Statutes as shown and described hereon.

Dated this 5th day of Feb. 19 81.

William C. Jung

William C. Jung, R.L.S. 1323
Title

History of corner establishment since Original Government Survey

Fred Holden was at this corner in April of 1902. A.S. Ingalls was at this corner in April of 1873. Fred Holden was again at this corner in May of 1902. David Blencoe shows a stone at this corner in his notes of May, 1932. Duane Marten measured to this fence corner in April of 1972.

Description of corner evidence found:

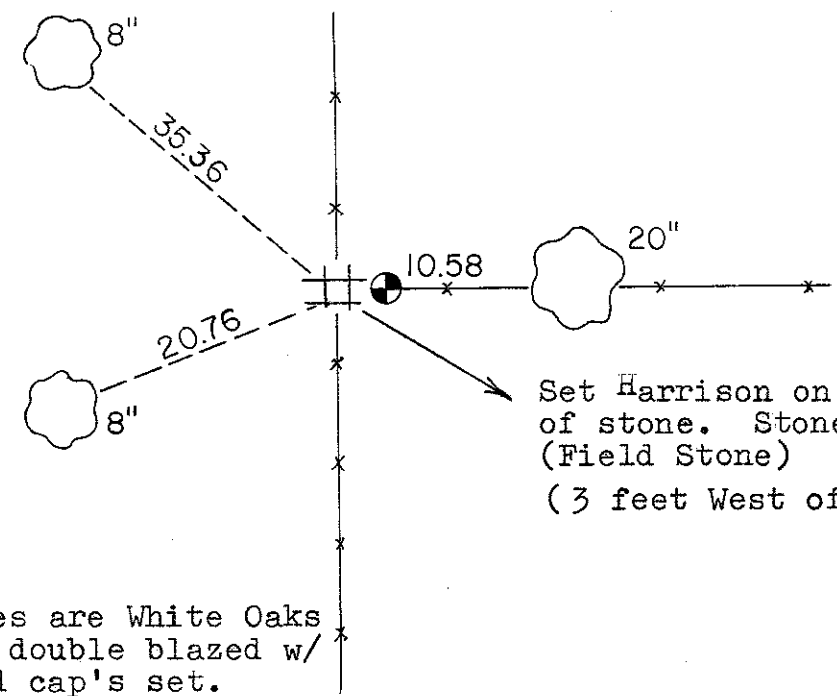

Found Blencoe's stone. Set a Harrison monument East of stone as a witness monument. Removed Marten's iron bar survey point 3 feet to the East.

Approved: **HARLEY A. SIME**
MONROE CO. SURVEYOR

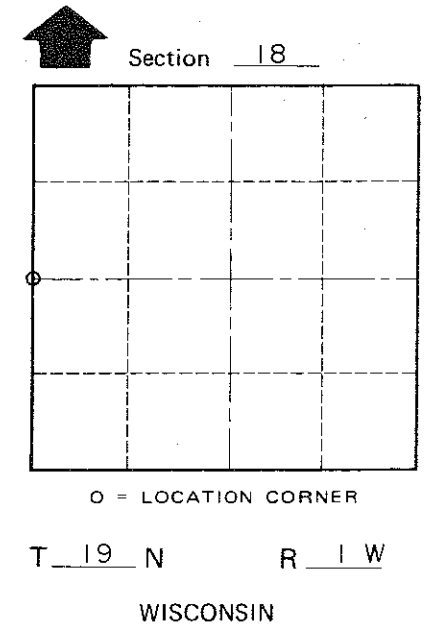
COUNTY SURVEYOR FORM NO. 1

Description of corner and witness monuments, references and accessories used to perpetuate the original or re-established location of this corner:

Witnesses to corner location:
Jung
Dade
Webb



Set Harrison on East side of stone. Stone is corner. (Field Stone) (3 feet West of fence corner)



SURVEY CONTROL ORDER

Horizontal _____
Vertical _____

NOTE: All trees are White Oaks and are double blazed w/ nail and cap's set.

WISCONSIN COORDINATE SYSTEM

Corner	East (X)	North (Y)	Elevation (Z)	Zone
Control Sta. Name				

_____ or Town Lincoln
County of Monroe