

62

**U.S. PUBLIC LAND CORNER
MAINTENANCE**

Corner ID : S1/4 Sec.13, T19N-R2W


21902130020

<u>DATE</u>	<u>CREW</u>	<u>MONUMENT TYPE</u> -----
July 31, 2014	Zachariah P.Dechant Gary L. Dechant	Found Harrison in tact. BT to the west is dead. Pit visible. Sign 1' north. Corner is 73' south of "E"

References:

	<u>Bearing</u>	<u>Distance</u>
1) Set 3/4" x24" hex iron bar, down 6"	N83E	13.09
2) Set 3/4"x 24" hex iron bar, down 6", east side of large rock	S46E	13.17'
3) Set 3/4"x24" hex iron bar, down 6"	S35W	11.50'
4) Set 3/4"x24" hex iron bar, down 6"	N68W	16.60'

COORDINATES:



I, Lawrence A. Feddersen, do hereby certify that on the 4 day of August 19 82, I found (EVIDENCE) (~~to be~~) of the N $\frac{1}{4}$ corner of Section 24, T 19 N, R 2W Fourth Principal Meridian, and I re-established said corner according to the Wisconsin Statutes as shown and described hereon.

History of corner establishment since Original Government Survey

W. Kenyon was at this corner in June of 1885. Kenyon's work is recorded in Vol. 6 Misc. P.590.

Approved: H.A. Sime
County Surveyor

Description of corner evidence found:

Accepted projected East and South fences as the best available evidence for the corner. Fits other occupied corners well.

See Reverse Side For Maintenance

Dated this 5 day of August 19 82

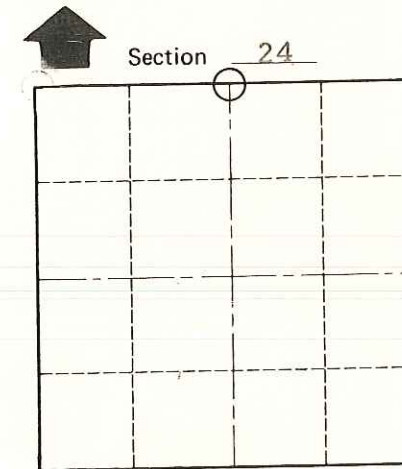
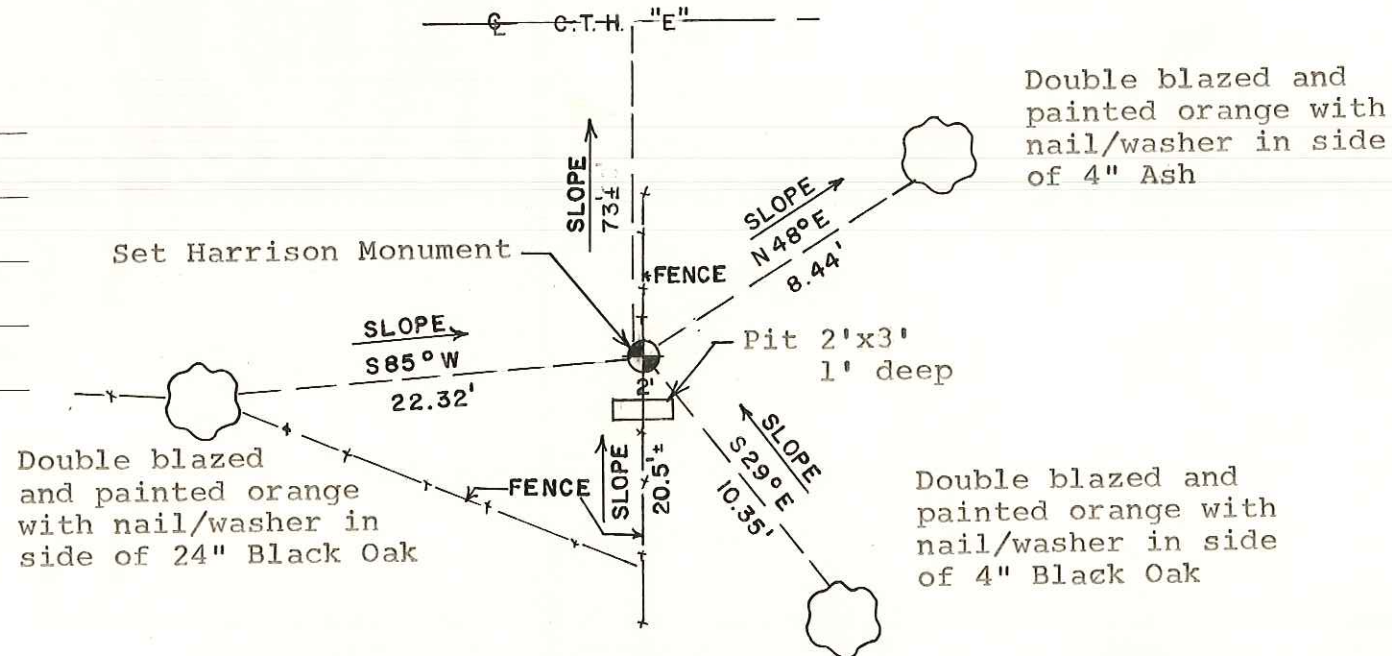
Lawrence A. Feddersen
Registered Land Surveyor
Title



Description of corner and witness monuments, references and accessories used to perpetuate the original or re-established location of this corner:

Witnesses to corner location:

Gary Dechant (D)
Thomas Mangene



O = LOCATION CORNER
T 19 N R 2W
WISCONSIN

Double blazed and painted orange with nail/washer in side of 4" Ash

Double blazed and painted orange with nail/washer in side of 24" Black Oak

Double blazed and painted orange with nail/washer in side of 4" Black Oak

SURVEY CONTROL ORDER

Horizontal _____
Vertical _____

WISCONSIN COORDINATE SYSTEM

Corner	East (X)	North (Y)	Elevation (Z)	Zone
Control Sta. Name				

City, Village or Town of Grant
County of Monroe

COUNTY SURVEYOR FORM NO. 1