

CERTIFICATE

CERTIFIED LAND CORNER

No. 386

**21902113030**

I, Harley A. Sime, do hereby certify that on the 14 day of September 1977, I found ~~(evidence)~~ (no evidence) of the C 1/8-NW1/4 corner of Section 11, T 19 N, R 2W, Fourth Principal Meridian, and I re-established said corner according to the Wisconsin Statutes as shown and described hereon.

History of original corner establishment:

Description of corner evidence found:

Dated this 15 day of Sept. 1977.

Surveyed and monumented the corner as set forth in Chapter 59.62 of the Wisconsin Statutes.

County Surveyor **Approved: HARLEY A. SIME**  
Title **MONROE CO. SURVEYOR**

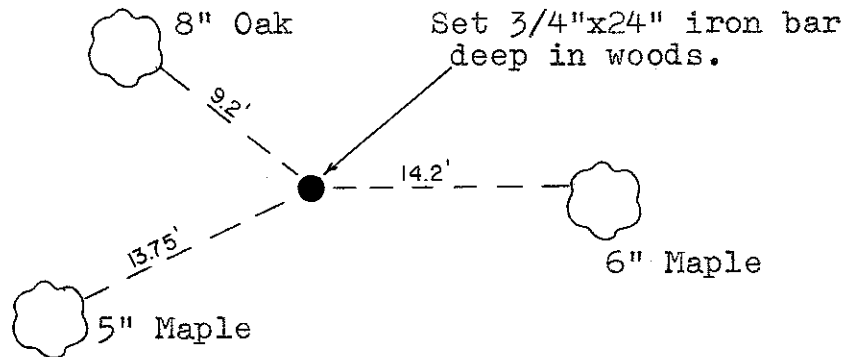

COUNTY SURVEYOR FORM NO. 1

Description of corner and witness monuments, references and accessories used to perpetuate the original or re-established location of this corner:

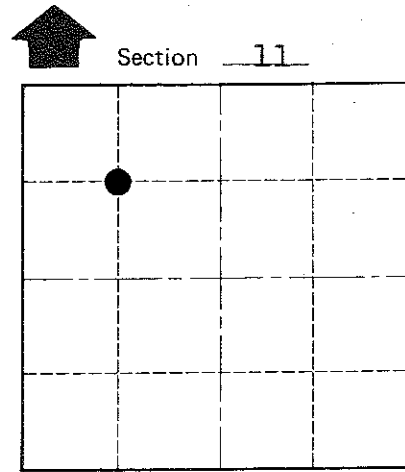
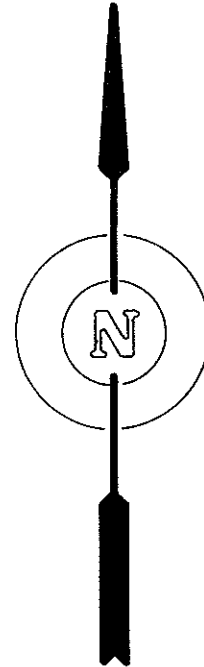
Set 3/4" iron bar.

Witnesses to corner location:

W. C. Jung - Crew Chief *W. C. Jung*  
G. Dechant



(All trees single blazed)



O = LOCATION CORNER

T 19 N R 2W

WISCONSIN

SURVEY CONTROL ORDER

Horizontal \_\_\_\_\_  
Vertical \_\_\_\_\_

WISCONSIN COORDINATE SYSTEM

Corner	East (X)	North (Y)	Elevation (Z)	Zone
Control Sta. Name				

City, Village or Town Grant  
County of Monroe