

CERTIFICATE

CERTIFIED LAND CORNER

No. 58

21902152000

I, Garold A. Sime, do hereby certify that on the 4th day of August 1975, I found (evidence) (~~no evidence~~) of the E 1/4 corner of Section 15, T19 N, R 2 W Fourth Principal Meridian, and I re-established said corner according to the Wisconsin Statutes as shown and described hereon.

History of original corner establishment:

Fred Holden set a stone at this corner in 1902.

Description of corner evidence found:

Found stone near 4-way fence, that was set by F. Holden in 1902.

Dated this 1st day of March 1978.

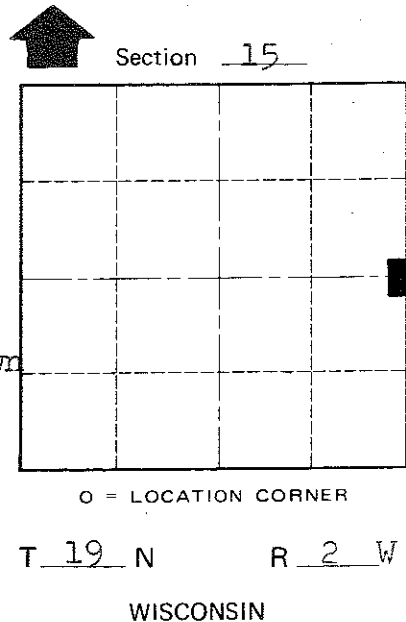
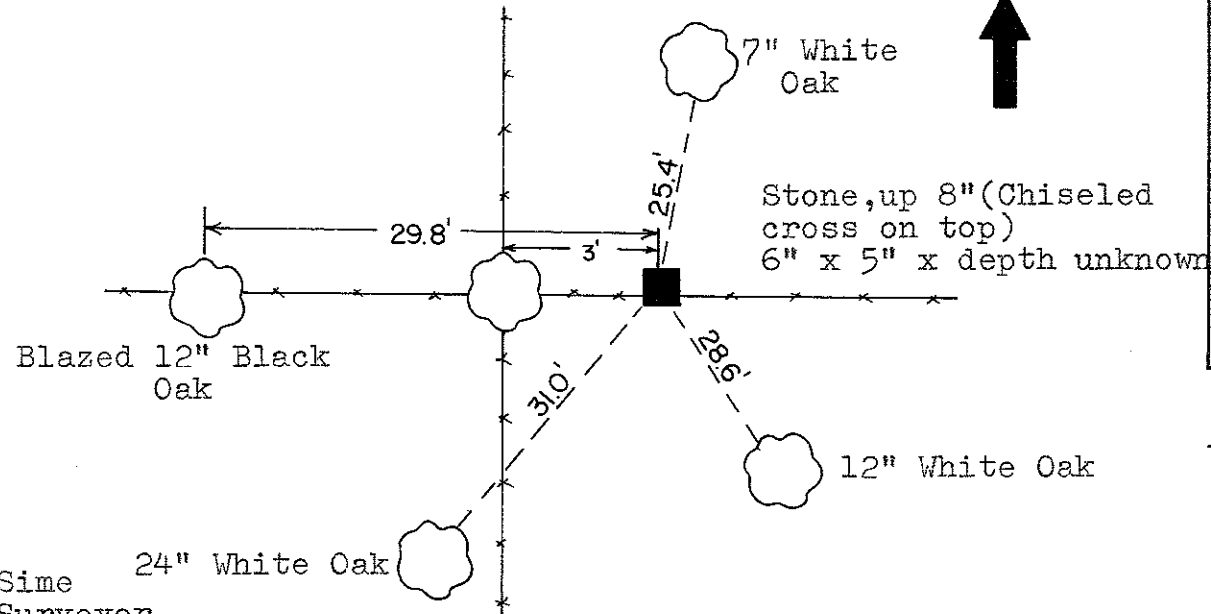

Garold A. Sime, R.L.S. 1261
Crew Chief, County Surveyor's
Title Office

Approved: HARLEY A. SIME
MONROE CO. SURVEYOR

Description of corner and witness monuments, references and accessories used to perpetuate the original or re-established location of this corner:

Witnesses to corner location:

G. Sime
D. Dade
T. Jeatran



COUNTY SURVEYOR FORM NO. 1

SURVEY CONTROL ORDER

Horizontal _____
Vertical _____

Approved by: Harley Sime
County Surveyor

WISCONSIN COORDINATE SYSTEM

Corner	East (X)	North (Y)	Elevation (Z)	Zone
Control Sta. Name				

City, Village or Town Grant
County of Monroe