

21902142000

I, Bryan H. Meyer, do hereby certify that on the 7th day of July 1983, I found (evidence) ~~re-established~~ of the West 1/4 corner of Section 13, T 19 N, R 2 W Fourth Principal Meridian, and I re-established said corner according to the Wisconsin Statutes as shown and described hereon.

History of corner establishment since Original Government Survey


Fred A. Holden was here in April of 1902.

Description of corner evidence found:

I found a stone with a cross, 3'+ East of a 4-way fence corner. After further investigation, we found 2 flat stones lying on the South side of the corner stone. On these stones we found writing etched in in them. One said "H. Hiles" "A.17". The other said "J. Zahrte" "E 1/4 S14" "Chainman". Courthouse records show that Harry Hiles and John Zahrte were both sworn assistants who helped Holden in his 1902 survey. It appears that the corner stone was set by Holden; therefore I accepted it as the corner.

Dated this 18th day of July 1983.

Bryan H. Meyer
Deputy County Surveyor
Title



COUNTY SURVEYOR FORM NO. 1

Description of corner and witness monuments, references and accessories used to perpetuate the original or re-established location of this corner:

Date: July 7, 1983 - 11:00 A.M.
Weather: Clear, Humid, 80°±.

Witnesses to corner location:

Bryan H. Meyer

Dallas Wilhite

Approved: **HARLEY A. SIME**
MONROE CO. SURVEYOR

SURVEY CONTROL ORDER

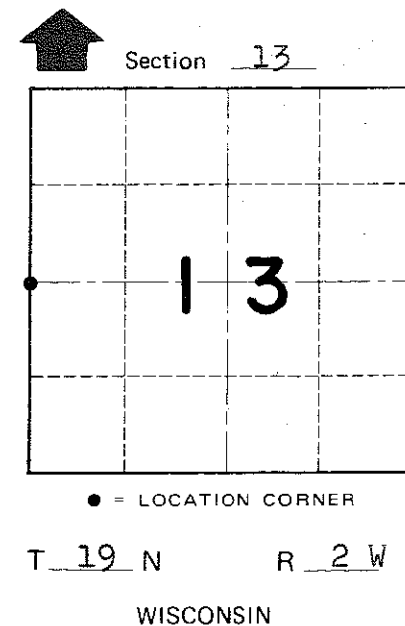
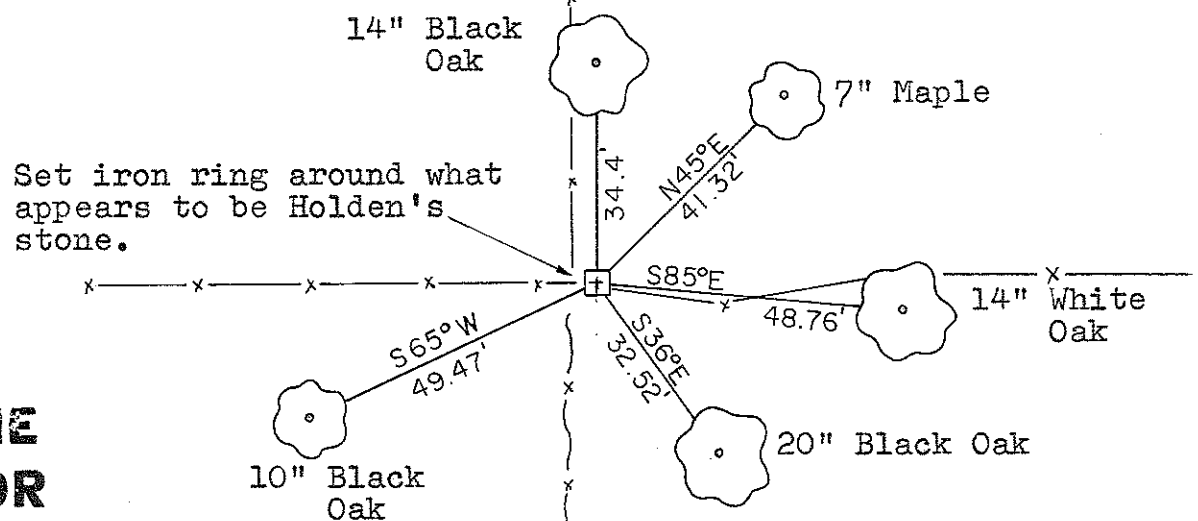
| | |
|------------|-------|
| Horizontal | _____ |
| Vertical | _____ |

NOTE: The bearing trees shown are double blazed with the blazes facing the corner. Distances are to nails in hacks on the side of each tree.

WISCONSIN COORDINATE SYSTEM

| Corner | East (X) | North (Y) | Elevation (Z) | Zone |
|-------------------|----------|-----------|---------------|------|
| Control Sta. Name | | | | |

scale: 1" = 30'±



~~City Village or~~ Town of Grant
County of Monroe