

105

**U.S. PUBLIC LAND CORNER
MAINTENANCE**

**Corner ID : SE Sec.27, T19N-R2W
21902270000**

<u>DATE</u>	<u>CREW</u>	<u>MONUMENT TYPE -----</u>
May 6, 2015	Zachariah P. Dechant Gary L. Dechant	Existing Harrison intact, Set sign 1' east

References:

	<u>Bearing</u>	<u>Distance</u>
1) Set 3/4"x 24" round iron bar, down 6", 3' south of 14" White Oak	N84E	18.88
2) Set 3/4"x24"round iron bar, down 6", 5' NW of 12" White Oak	S36E	48.57'
3) Set 3/4"x24" round iron bar, down 6", 3' SE of 10" Red Oak	S23W	22.42'
4) Set 3/4"x24" round iron bar, down 6", 4' north of 26" Black Oak	N71W	16.23'

Gary L. Dechant



October 28, 2015

I, Harley A. Sime, do hereby certify that on the 20th day of July 1973, I found (evidence) (no evidence) of the SE corner of Section 27, T19 N, R2 W, Fourth Principal Meridian, and I re-established said corner according to the Wisconsin Statutes as shown and described hereon.

Dated this 2nd day of March 1978.

History of original corner establishment:

Holden found the original corner here in December of 1906.

Description of corner evidence found:

Traversed Section 27. Set corner at a computed location.

Approved: **HARLEY A. SIME**
MONROE CO. SURVEYOR

**See Reverse Side
For Maintenance**

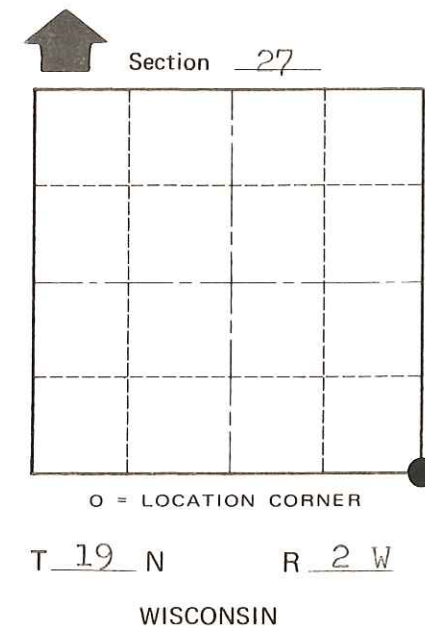
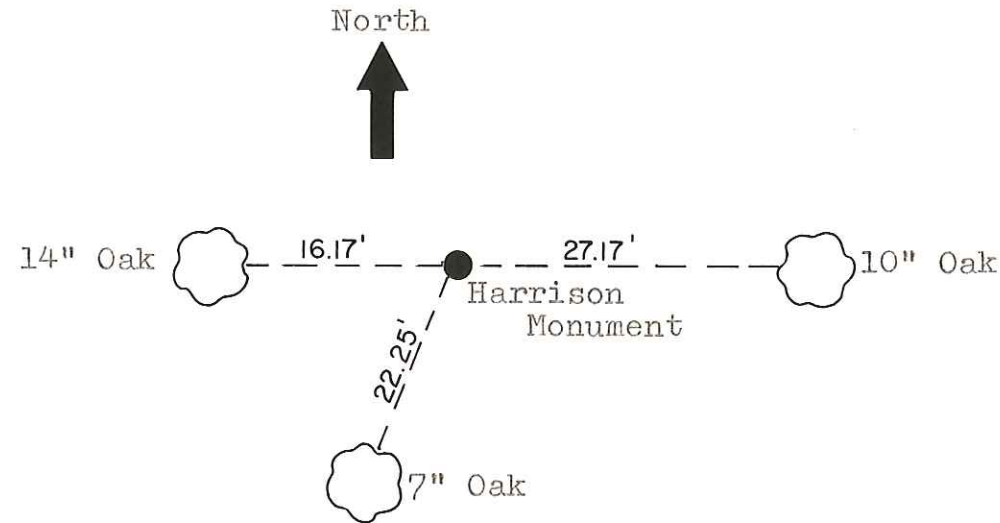

County Surveyor
Title

Description of corner and witness monuments, references and accessories used to perpetuate the original or re-established location of this corner:

Set Harrison Monument.

Witnesses to corner location:

L. Fedderson, Crew Chief



SURVEY CONTROL ORDER

Horizontal _____
Vertical _____

WISCONSIN COORDINATE SYSTEM

Corner	East (X)	North (Y)	Elevation (Z)	Zone
Control Sta. Name				

City, Village or Town Grant

County of Monroe

COUNTY SURVEYOR FORM NO. 1