

CERTIFICATE

I, Garold A. Sime, do hereby certify that on the \_\_\_\_\_ day of \_\_\_\_\_ 19\_\_\_\_, I found ~~(evidence)~~ (no evidence) of the 01/16SE corner of Section 25, T 19 N, R 2 W Fourth Principal Meridian, and I re-established said corner according to the Wisconsin Statutes as shown and described hereon.

Dated this 11th day of Jan. 19 79.

Garold A. Sime, R.L.S. 1261

Crew Chief, County Surveyor's  
Title Office

CERTIFIED LAND CORNER

No. 99 K

**21902251010**

History of original corner establishment:

No known recorded history since the original government survey.

Description of corner evidence found:

**Set as per law after surveying exterior of section**

COUNTY SURVEYOR FORM NO. 1

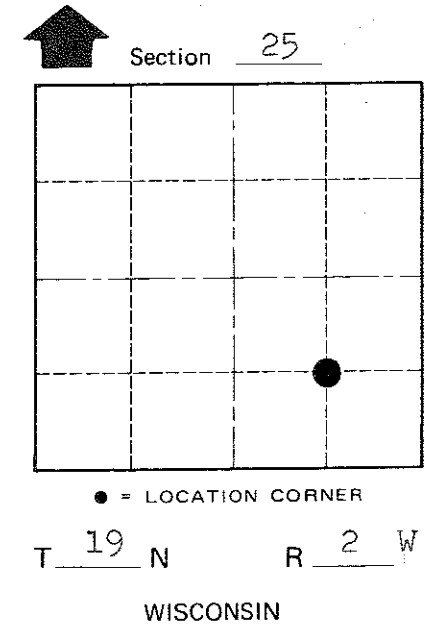
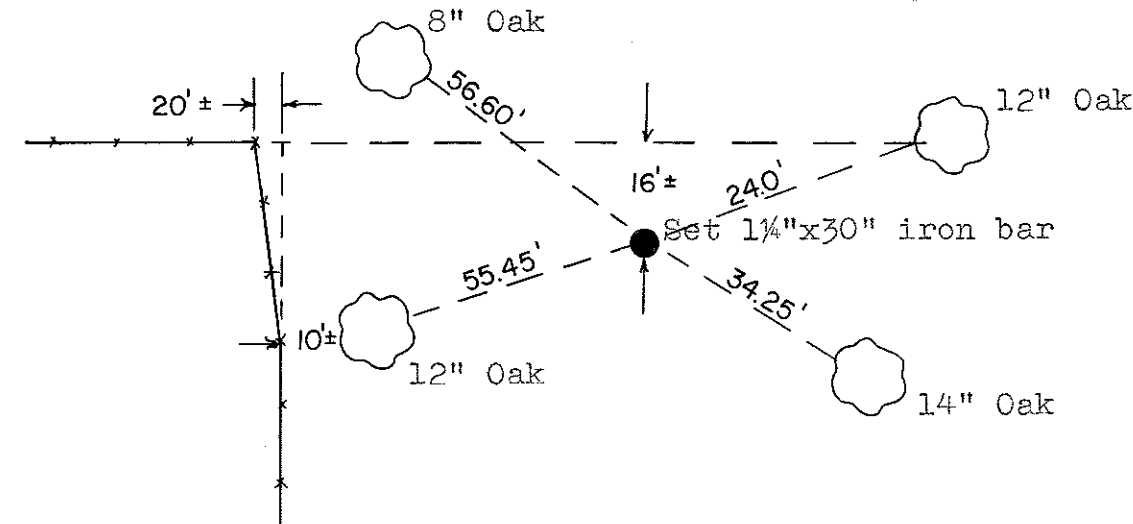
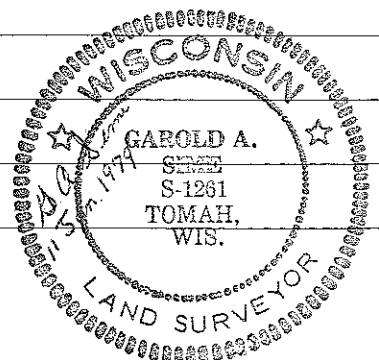
Description of corner and witness monuments, references and accessories used to perpetuate the original or re-established location of this corner:

(Trees blazed with N&C's set)

Witnesses to corner location:

G. Sime

R. Lamb



SURVEY CONTROL ORDER

Horizontal	_____
Vertical	_____

Approved by: Harley A. Sime  
County Surveyor

WISCONSIN COORDINATE SYSTEM

Corner	East (X)	North (Y)	Elevation (Z)	Zone
Control Sta. Name				

City, Village or Town Grant

County of Monroe