

CERTIFICATE

CERTIFIED LAND CORNER

No. 114

21902362000

I, Garold A. Sime, do hereby certify that on the \_\_\_\_\_ day of January 1978, I found (evidence) (no evidence) of the W<sup>1</sup>/<sub>4</sub> corner of Section 31, T 19 N, R 1 W Fourth Principal Meridian, and I re-established said corner according to the Wisconsin Statutes as shown and described hereon.

History of original corner establishment:

O.R. Dahl was at this corner in August of 1867.

Description of corner evidence found:

Set this corner equidistant from the NW & SW corners of Sec.31. This fit the E-W fence very well.

Dated this 11th day of Jan. 1979.

Garold A. Sime, R.L.S. 1261

County Surveyor's Office  
Title

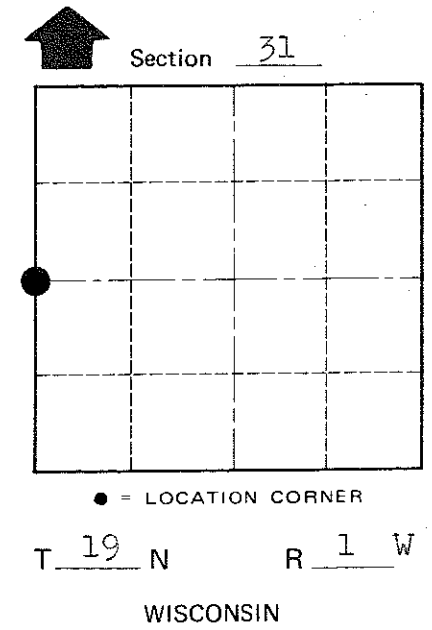
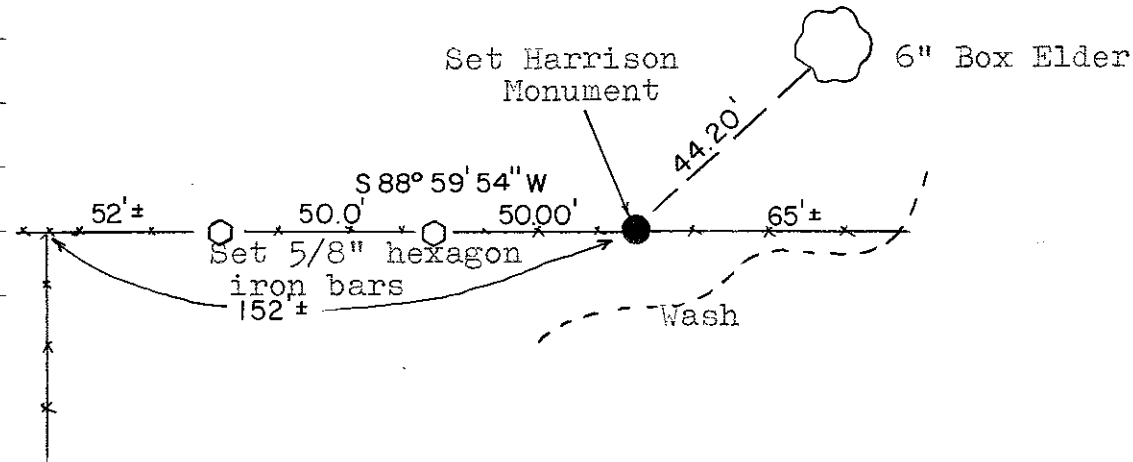

COUNTY SURVEYOR FORM NO. 1

Description of corner and witness monuments, references and accessories used to perpetuate the original or re-established location of this corner:

Witnesses to corner location:

G. Sime-Crew Chief

G. Dechant



Approved by: Harley A. Sime  
County Surveyor

SURVEY CONTROL ORDER

Horizontal	_____
Vertical	_____

WISCONSIN COORDINATE SYSTEM

Corner	East (X)	North (Y)	Elevation (Z)	Zone
Control Sta. Name				

City, Village or Town Lincoln  
County of Monroe