

CERTIFICATE

CERTIFIED LAND CORNER

No. 125

**21902340000**

I, Ronald D Parish, do hereby certify that on the 21st day of September 1981, I found ~~(evidence)~~ (no evidence) of the SE corner of Section 34, T 19 N, R 2 W Fourth Principal Meridian, and I re-established said corner according to the Wisconsin Statutes as shown and described hereon.

Dated this 25th day of Sept 1981.

Ronald D Parish

Title

History of corner establishment since Original Government Survey

Fred Holden shows a stone here in 1911

Description of corner evidence found:

Found no evidence of stone or witness trees. Set Harrison monument on line between the South  $\frac{1}{4}$  Corner of Section 34 & the South  $\frac{1}{4}$  Corner of Section 35 at equal distance each way.

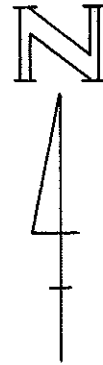
Approved: **HARLEY A. SIME**  
**MONROE CO. SURVEYOR**

Description of corner and witness monuments, references and accessories used to perpetuate the original or re-established location of this corner:


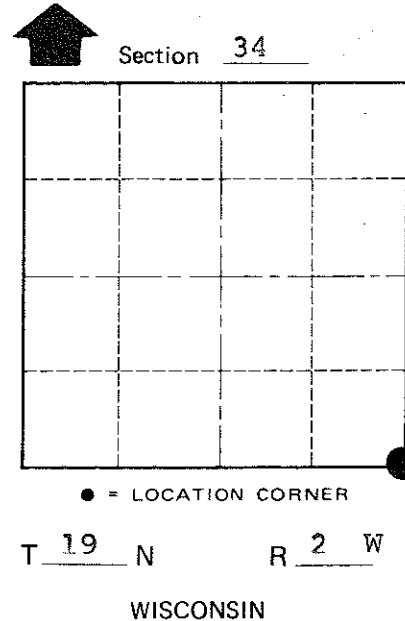
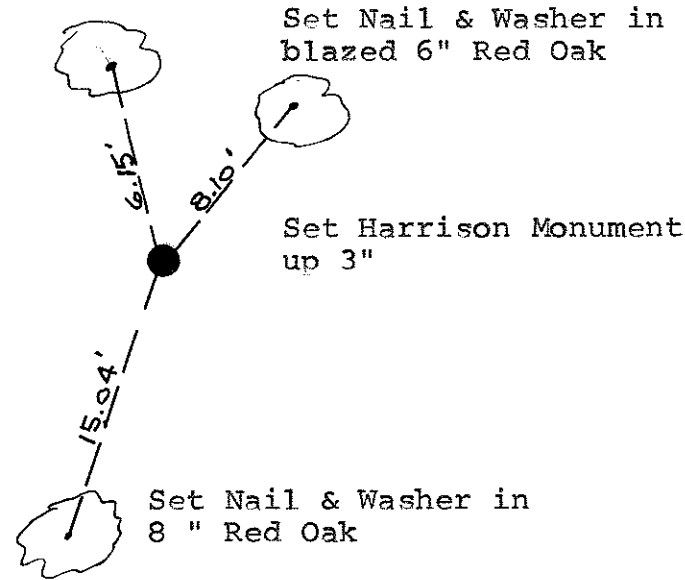
Set Nail & washer in blazed 10" Red Oak

Witnesses to corner location:

Ronald D Parish  
Todd J Schmitz



Old Fence



*Ronald D. Parish*

COUNTY SURVEYOR FORM NO. 1

SURVEY CONTROL ORDER

Horizontal \_\_\_\_\_  
Vertical \_\_\_\_\_

WISCONSIN COORDINATE SYSTEM

Corner	East (X)	North (Y)	Elevation (Z)	Zone
Control Sta. Name				

City, Village or Town Grant  
County of Monroe