

CERTIFICATE

CERTIFIED LAND CORNER

21901140020

I, William C. Jung, do hereby certify that on the 26th day of May 1978, I found (evidence) (~~no evidence~~) of the N $\frac{1}{4}$ corner of Section 23, T19 N, R1 W Fourth Principal Meridian, and I re-established said corner according to the Wisconsin Statutes as shown and described hereon.

History of original corner establishment:

Holden set a plow share at this corner in January of 1902.

Description of corner evidence found:

Found Holden's plow share on April 5, 1978. Replaced it with an iron bar. Replaced the iron bar with a Harrison on this date. (5/26/78)

Dated this 12th day of Dec. 1978.

William C. Jung, R.L.S. 1323

Crew Chief, County Surveyor's
Title Office

UPDATE: The County Surveyor's Office was contacted by Oran Wingle (local landowner) who informed us that this corner was destroyed when the field in which this corner falls was worked by renters. Upon investigation we found the Harrison monument of record with the top 1'± broken off. Got ties for the remaining portion of the Harrison as shown below.

COUNTY SURVEYOR FORM NO. 1

Description of corner and witness monuments, references and accessories used to perpetuate the original or re-established location of this corner:

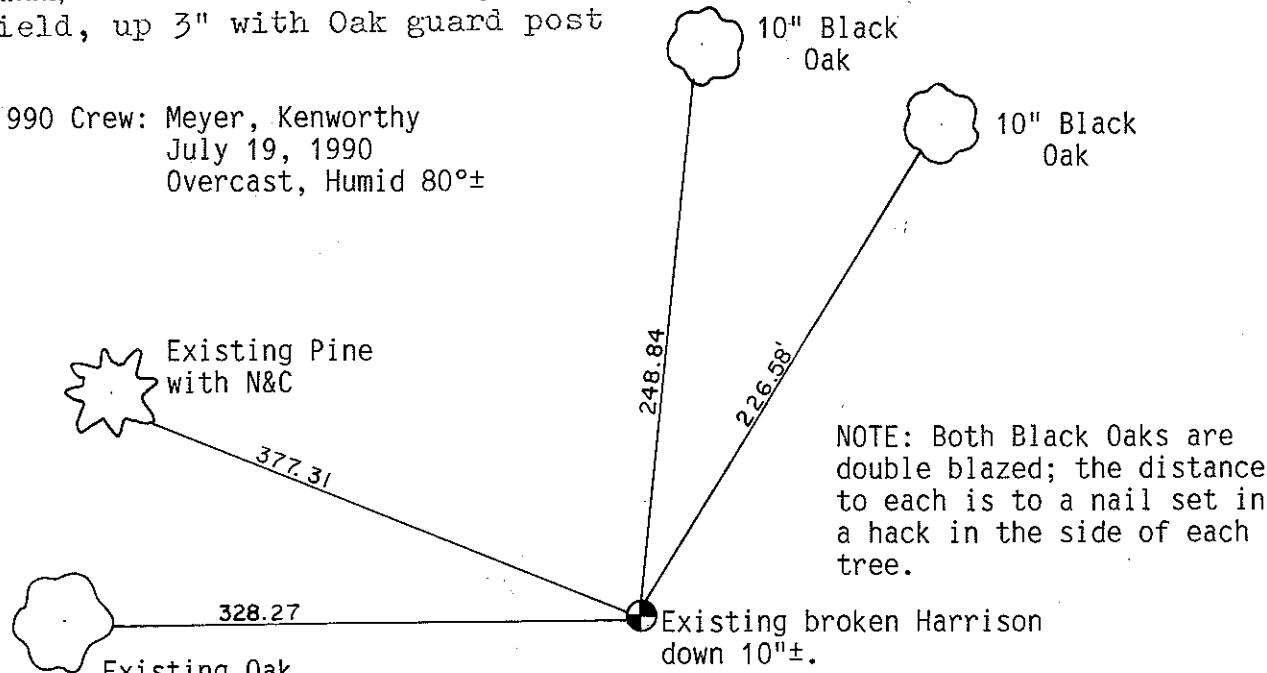
Set Harrison in open field, up 3" with Oak guard post and sign on east side.

Witnesses to corner location:

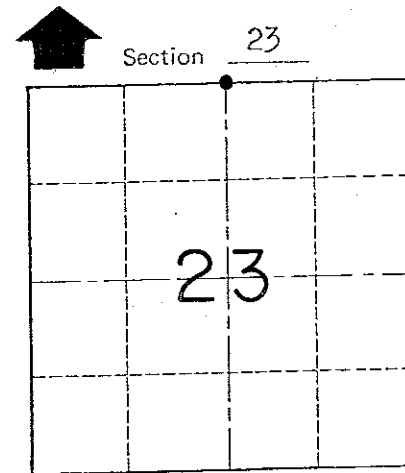
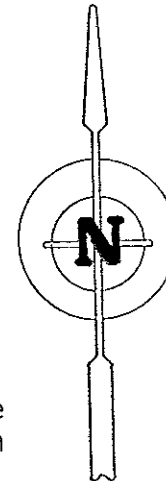
1990 Crew: Meyer, Kenworthy
July 19, 1990
Overcast, Humid 80°±

W. Jung

G. Dechant



NOTE: Both Black Oaks are double blazed; the distance to each is to a nail set in a hack in the side of each tree.



• = LOCATION CORNER
 T 19 N R 1 W
 WISCONSIN

SURVEY CONTROL ORDER

Horizontal _____
 Vertical _____

| Corner | Last (X) | North (Y) | Elevation (Z) | Zone |
|-------------------|----------|-----------|---------------|------|
| Control Sta. Name | | | | |

City, Village or Town Lincoln

County of Monroe

I, William C. Jung, do hereby certify that on the 26th day of May 19 78, I found (evidence) (~~no evidence~~) of the N¹/₄ corner of Section 23, T 19 N, R 1 W Fourth Principal Meridian, and I re-established said corner according to the Wisconsin Statutes as shown and described hereon.

History of original corner establishment:

Holden set a plow share at this corner in January of 1902.

Description of corner evidence found:

Found Holden's plow share on April 5, 1978. Replaced it with an iron bar. Replaced the iron bar with a Harrison on this date. (5/26/78)

Dated this 12th day of Dec. 19 78.

William C. Jung, R.L.S. 1323

Crew Chief, County Surveyor's
Title Office

COUNTY SURVEYOR FORM NO. 1

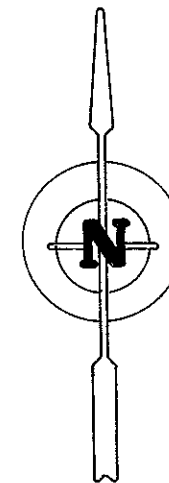
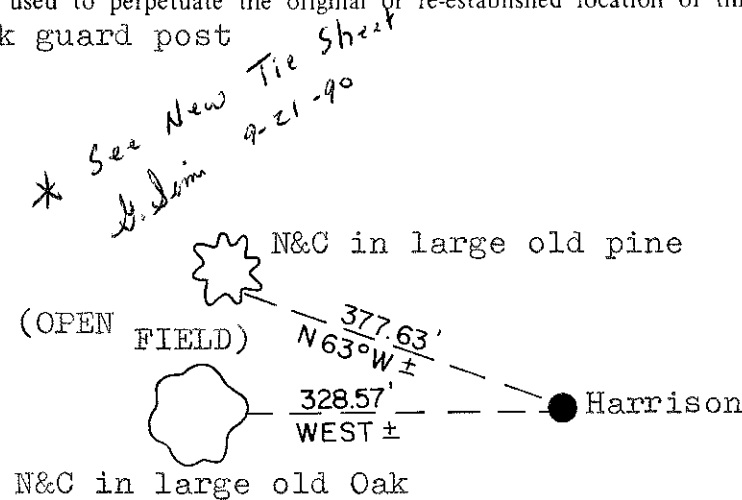

Description of corner and witness monuments, references and accessories used to perpetuate the original or re-established location of this corner:

Set Harrison in open field, up 3" with Oak guard post and sign on east side.

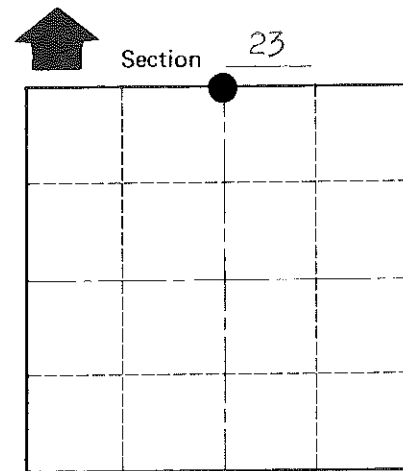
Witnesses to corner location:

W. Jung

G. Dechant



Magnetic North



• = LOCATION CORNER

T 19 N R 1 W

WISCONSIN

SURVEY CONTROL ORDER

Approved by: Harley A. Sime
County Surveyor

| | |
|------------|-------|
| Horizontal | _____ |
| Vertical | _____ |

WISCONSIN COORDINATE SYSTEM

| Corner | East (X) | North (Y) | Elevation (Z) | Zone |
|-------------------|----------|-----------|---------------|------|
| Control Sta. Name | | | | |

City, Village or Town Lincoln

County of Monroe