

42

**U.S. PUBLIC LAND CORNER
MAINTENANCE**

**Corner ID : S1/4 Sec. 12, T19N-R1W
21901120020**

DATE	CREW	MONUMENT TYPE -----
May 27, 2016	Zachariah P.Dechant Gary L. Dechant	Replaced Railroad spike with 3/4"x24" hexagon iron bar. Drove hex bar down 10" Ties to tele ped and iron bar to NE check.

References:

	<u>Bearing</u>	<u>Distance</u>
1) Existing 3/4"x24" round iron bar at east end of finger of pond	NE	41.55'
2) Set 3/4"x24" round iron bar, down 6", 10' north of 30" White Pine	N70E	169.51"
3) Set 3/4"x24" round iron bar, down 6",	S40E	52.92'
4) Set 3/4"x24" round iron bar, down 6", in trail	S40E	77.26"
5) Set 3/4"x24" round iron bar, down 6", 20' south of "EW", 10' north of pond	S70W	81.91'

3/4" hexagon iron bar (S1/4 12) and reference markers set on straight lines.
Except reference marker #1.



I, Garold A. Sime, do hereby certify that on the 18th day of December 1986, I found ~~evidence~~ (no evidence) of the N¹/₄ corner of Section 13, T 19 N, R 1 W Fourth Principal Meridian, and I re-established said corner according to the Wisconsin Statutes as shown and described hereon.

Dated this 29th day of Dec. 1986.

Garold A. Sime
Deputy County Surveyor
Title

History of corner establishment since Original Government Survey

No history recorded since the Original Government Survey

Description of corner evidence found:

Established this corner on line and equidistant between Section Corners

See Reverse Side
For Maintenance

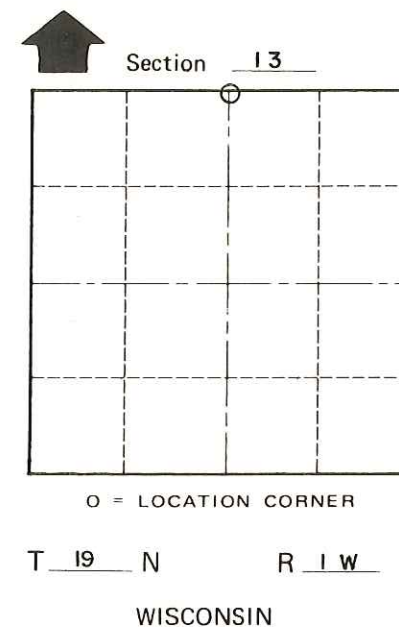
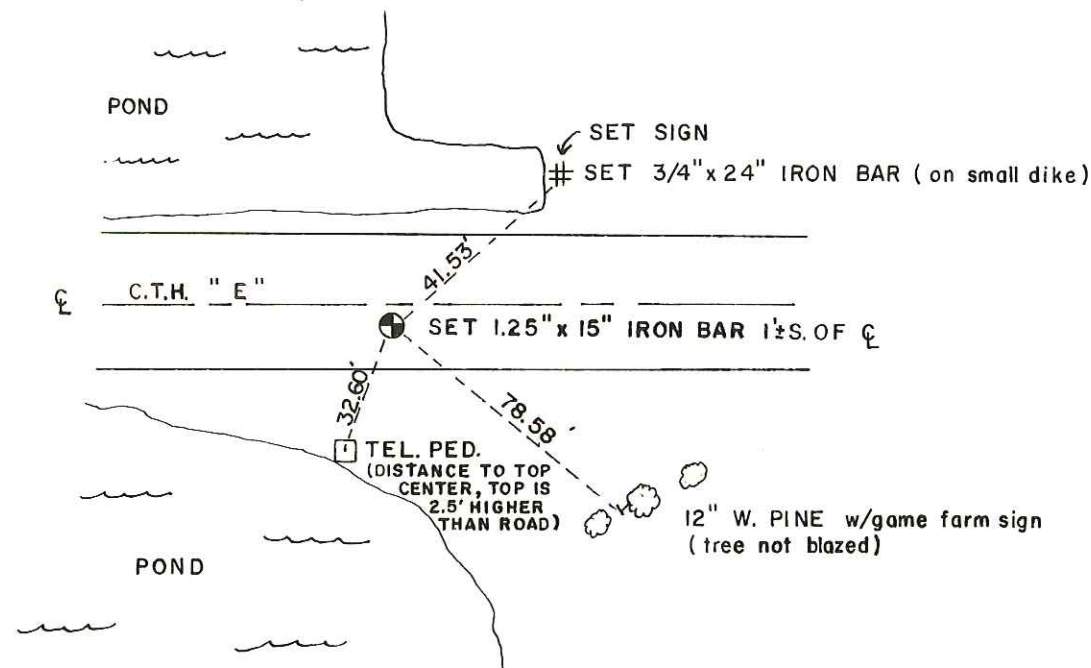

COUNTY SURVEYOR FORM NO. 1

Description of corner and witness monuments, references and accessories used to perpetuate the original or re-established location of this corner:

Set 1 1/4" x 15" round iron bar at corner

Witnesses to corner location:

Garold A. Sime, R.L.S.
Eric Jensen
Dallas Wilhite
John Kenworthy



SURVEY CONTROL ORDER

Horizontal	_____
Vertical	_____

WISCONSIN COORDINATE SYSTEM

Corner	East (X)	North (Y)	Elevation (Z)	Zone
Control Sta. Name				

City, Village or Town Lincoln
County of Monroe