

CERTIFICATE

CERTIFIED LAND CORNER

No. 110

21901290020

I, Harley A. Sime, do hereby certify that on the 2 day of February 1978, I found ~~(evidence)~~ (no evidence) of the N 1/4 corner of Section 32, T 19 N, R 1 W, Fourth Principal Meridian, and I re-established said corner according to the Wisconsin Statutes as shown and described hereon.

Dated this 6th day of Feb. 1978.

County Surveyor
Title

History of original corner establishment:

No History of corner since original government survey.

Description of corner evidence found:

Set by projecting existing evidence in the interior of the Section towards the North. I had an existing Harrison Monument at the S 1/4 corner of Sec. 32 and two good forty fences along the north south 1/4-line which I used for the bearing to establish the C 1/4 corner. I then doubled the distance from the C 1/4 corner thru the existing forty corner evidence to the north to establish the N 1/4 corner. This fit where the fenced from the north and south joined. This also fits the occupied forty corner to the west very well.

Description of corner and witness monuments, references and accessories used to perpetuate the original or re-established location of this corner:

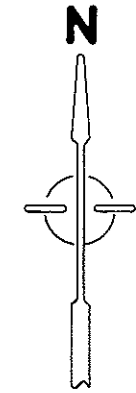
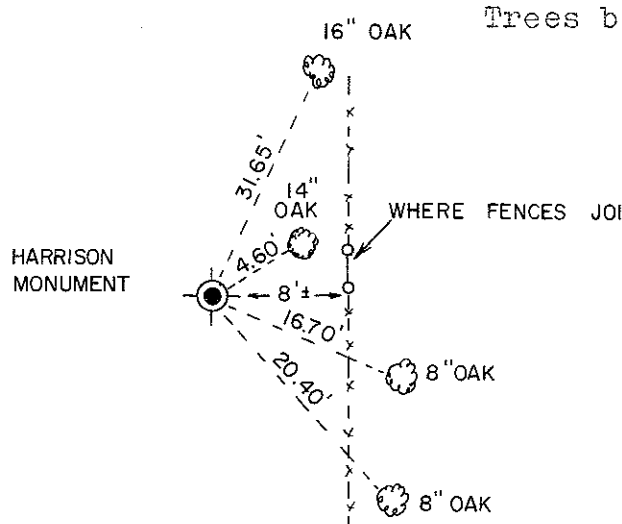

Set Harrison Monument up 2"

Witnesses to corner location:

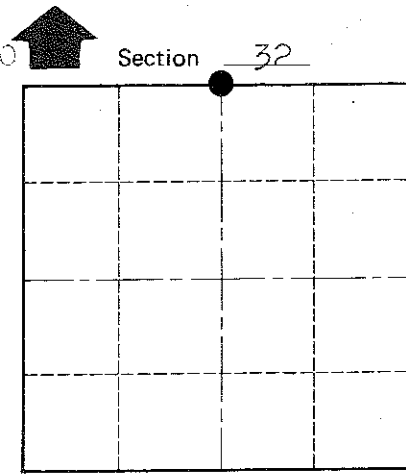
G.A. Sime, Crew Chief G.A. Sime

G. Dechant

C. Pietz



SIGN PLACED 3-11-92



T 19 N R 1 W

WISCONSIN

Approved: **HARLEY A. SIME**
MONROE CO. SURVEYOR

SURVEY CONTROL ORDER

Horizontal	_____
Vertical	_____

WISCONSIN COORDINATE SYSTEM

Corner	East (X)	North (Y)	Elevation (Z)	Zone
Control Sta. Name				

City, Village or Town Lincoln

County of Monroe

COUNTY SURVEYOR FORM NO. 1