

U.S. LAND CORNER MAINTENANCE

Corner ID : SE Sec.29 , T19N-R1W
21901290000


<u>DATE</u>	<u>CREW</u>	<u>MONUMENT TYPE</u> -----
January 13, 2013	Zachariah P.Dechant Gary L. Dechant	Existing Harrison

References:

Set 1" iron pipe 10' west of north-south fence
Set 1" iron pipe 4' north of 8" white pinr
Set 1" iron pipe 10 west of fence 4' south of double 8" red oak
Sime's 6" red oak

Bearing
N11W
S85E
S45W
South

Distance
19.64'
14.75'
18.21'
1.63'



July 18, 2013

CERTIFICATE

CERTIFIED LAND CORNER

No. 109

21901290000

I, Harley A. Sime, do hereby certify that on the 2 day of February 1978, I found ~~(evidence)~~ (no evidence) of the NE corner of Section 32, T19 N, R1 W, Fourth Principal Meridian, and I re-established said corner according to the Wisconsin Statutes as shown and described hereon.

Dated this 6th day of Feb. 1978.

History of original corner establishment:
No History of corner since original government survey

Description of corner evidence found:

Set this corner by intersection bearings of the north line of NW $\frac{1}{4}$ of Sec.32 with the east line of SE $\frac{1}{4}$ of Sec.32. This fit the existing fence line extremely well. There was no occupied fence corner in this vicinity.

County Surveyor _____
Title

Approved: HARLEY A. SIME
MONROE CO. SURVEYOR

Description of corner and witness monuments, references and accessories used to perpetuate the original or re-established location of this corner:

Set Harrison Monument

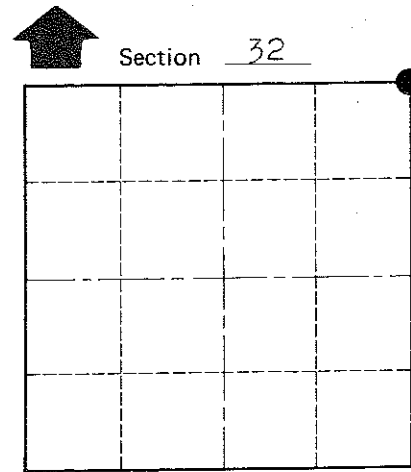
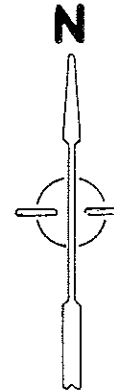
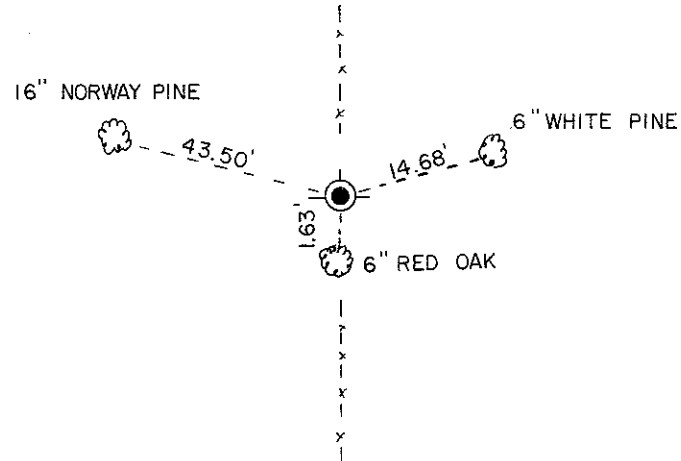

Trees blazed and nail and cap set.

Witnesses to corner location:

G. Sime, Crew Chief A. A. Sime

G. Dechant

C. Fietz



O = LOCATION CORNER

T 19 N R 1 W

WISCONSIN

SIGN PLACED 3-11-92

COUNTY SURVEYOR FORM NO. 1

SURVEY CONTROL ORDER

Horizontal	_____
Vertical	_____

WISCONSIN COORDINATE SYSTEM

Corner	East (X)	North (Y)	Elevation (Z)	Zone
Control Sta. Name				

City, Village or Town Lincoln

County of Monroe