

CERTIFICATE

I, Ronald D. Parish, do hereby certify that on the 12th day of December 1980, I found ~~(evidence)~~ (no evidence) of the SE corner of Section 26, T 19 N, R 1 W, Fourth Principal Meridian, and I re-established said corner according to the Wisconsin Statutes as shown and described hereon.

Dated this 8th day of Jan. 1981.

Ronald D. Parish

Registered Land Surveyor #S-1460

Title

CERTIFIED LAND CORNER

History of original corner establishment:

Fred Holden shows this corner in his notes of Jan. 1901, he shows an iron pipe at corner.

Description of corner evidence found:

Found no evidence of Holden's iron pipe or bearing trees. Found an old east and west fence line and evidence of an old north and south fence line. Set the corner at the approximate intersection of these fence lines on a line extended from the northeast  $\frac{1}{4}$  (east line of the NE $\frac{1}{4}$ ).

No. 103

**21901260000**

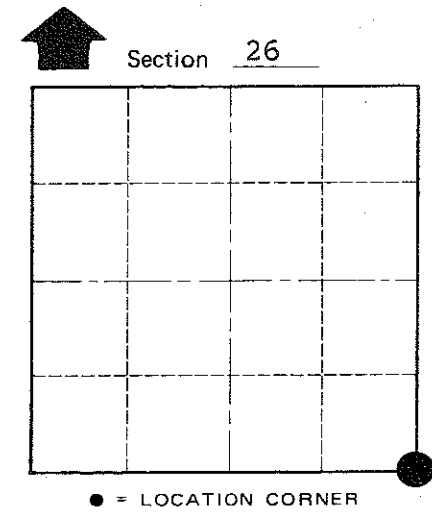
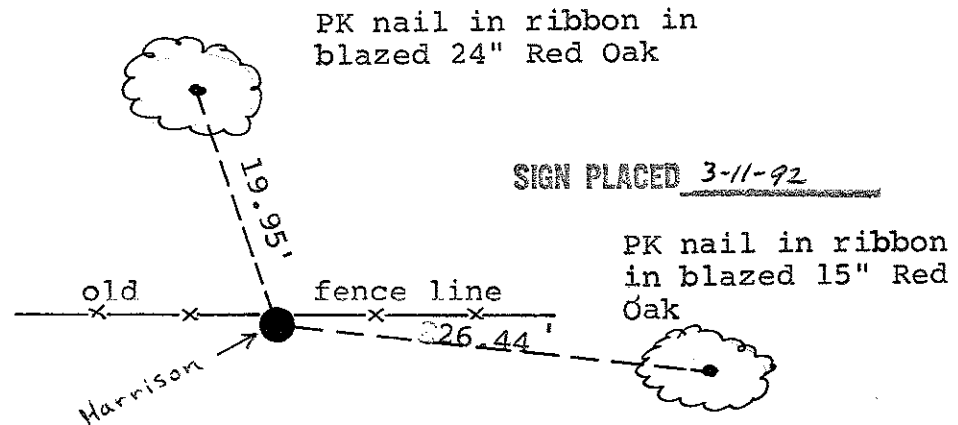
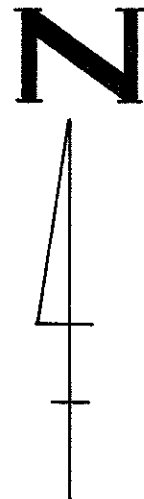
COUNTY SURVEYOR FORM NO. 1

Description of corner and witness monuments, references and accessories used to perpetuate the original or re-established location of this corner:

Witnesses to corner location:

R. Parish

T. Schmitz



T 19 N R 1 W  
WISCONSIN

SURVEY CONTROL ORDER

Horizontal	_____
Vertical	_____

WISCONSIN COORDINATE SYSTEM

Corner	East (X)	North (Y)	Elevation (Z)	Zone
Control Sta. Name				

City, Village or Town Lincoln

County of Monroe