

CERTIFICATE

CERTIFIED LAND CORNER

No. 114B

21901312020

I, Harley A. Sime, do hereby certify that on the 2 day of February 1978, I found (evidence) (no evidence) of the C 1/4 corner of Section 31, T 19 N, R 1 W, Fourth Principal Meridian, and I re-established said corner according to the Wisconsin Statutes as shown and described hereon.  
Dated this 6<sup>th</sup> day of Feb. 1978.

History of original corner establishment:

Description of corner evidence found:

Set as Per Law after surveying exterior of Section

County Surveyor  
Title

COUNTY SURVEYOR FORM NO. 1

Description of corner and witness monuments, references and accessories used to perpetuate the original or re-established location of this corner:

Set 1 1/4" x 30" Round Iron Bar


Witnesses to corner location:

G. A. Sime, Crew Chief *G.A. Sime*

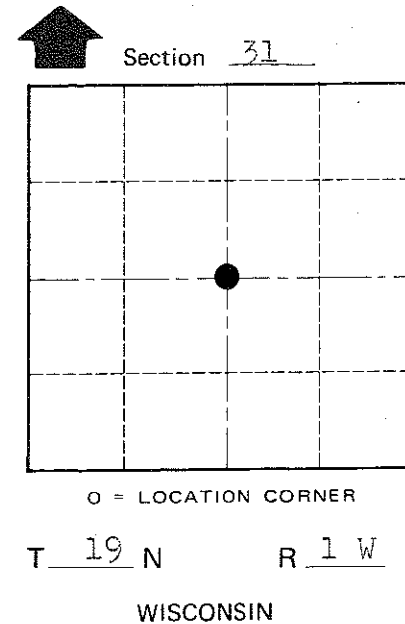
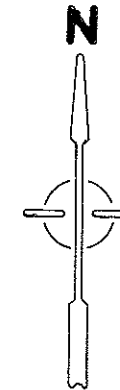
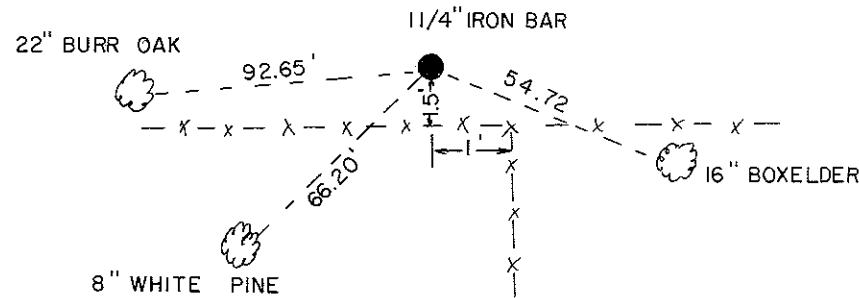
C. Pietz

G. Dechant

L. Radcliffe



Trees blazed and nail and cap set



SURVEY CONTROL ORDER

Horizontal \_\_\_\_\_  
Vertical \_\_\_\_\_

WISCONSIN COORDINATE SYSTEM

Corner	East (X)	North (Y)	Elevation (Z)	Zone
Control Sta. Name				

City, Village or Town Lincoln  
County of Monroe