

CERTIFICATE

CERTIFIED LAND CORNER

No. 112A1

21901300025

I, Harley A. Sime, do hereby certify that on the 2 day of February 19 78, I found ~~(evidence)~~ (no evidence) of the SE cor., Fr. W 1/2 - SE - SW corner of Section 30, T 19 N, R 1 W Fourth Principal Meridian, and I re-established said corner according to the Wisconsin Statutes as shown and described hereon.

History of original corner establishment:

Description of corner evidence found:
Set as Per Law after surveying exterior of Section.

Dated this 6th day of Feb. 19 78.

Approved: **HARLEY A. SIME**

County Surveyor **MONROE CO. SURVEYOR**

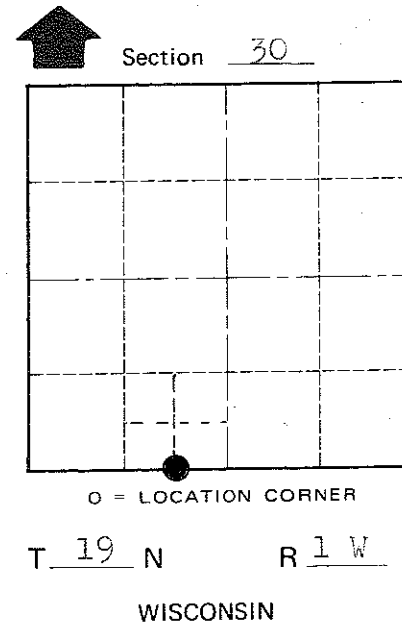
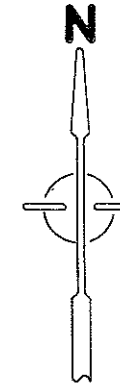
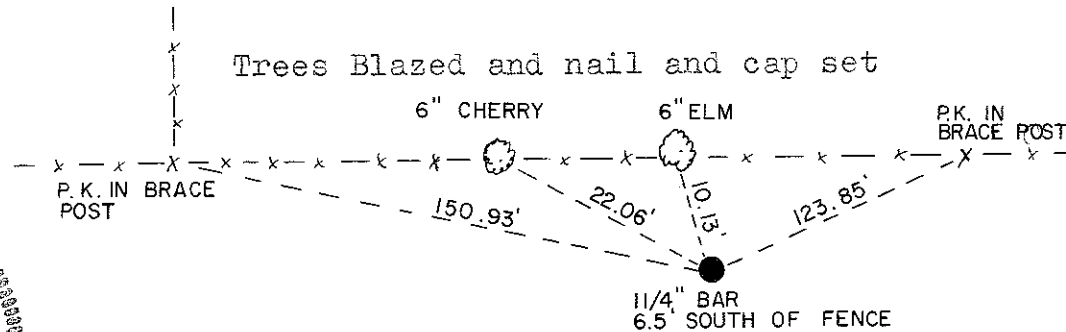

Title

COUNTY SURVEYOR FORM NO. 1

Description of corner and witness monuments, references and accessories used to perpetuate the original or re-established location of this corner:
Set 1 1/4" x 30" Round Iron Bar

Witnesses to corner location:

G.A. Sime, Crew Chief *G.A. Sime*
C. Pietz
G. Dechant
L. Radcliffe



SURVEY CONTROL ORDER

Horizontal _____
Vertical _____

WISCONSIN COORDINATE SYSTEM

Corner	East (X)	North (Y)	Elevation (Z)	Zone
Control Sta. Name				

City, Village or Town Lincoln

County of Monroe