

120

U.S. PUBLIC LAND CORNER MAINTENANCE

Corner ID : E1/4 Sec.36, T19N-R1W

21901362000


DATE	CREW	MONUMENT TYPE
April 23, 2014	Zachariah P.Dechant Gary L. Dechant	Ex. Harrison Monument , top broke off, down 10" 3' west traveled centerline CTH "N"

References:

	<u>Bearing</u>	<u>Distance</u>
1) Set 3/4"x24" hexagon iron bar, down 10"	N75E	45.61'
2) Set 3/4"x24" hexagon iron bar, down 4", NW corner of pine Plantation, 4' N. of 8" White Pine	S57E	78.79'
3) Set 3/4"x24" hex iron bar, down 8" in middle of trail running west	S75W	51.38'
4) Set 3/4"x24" hex iron bar, down 10" SE corner of lawn	N57W	54.89'

COORDINATES:

NOTE: Reference markers and Harrison
set on straight lines



21901362000

I, Harley A. Sime, do hereby certify that on the 7th day of October 1975, I found (evidence) (~~no evidence~~) of the East 1/4 corner of Section 36, T19 N, R1 W Fourth Principal Meridian, and I re-established said corner according to the Wisconsin Statutes as shown and described hereon.

History of original corner establishment:

Fred Holden, Co. Surveyor, set an iron grate bar 50 links West of the corner in June of 1901.

Description of corner evidence found:

Found Holden's grate bar and set a Harrison marker 33 ft.(50 links) East of said bar.

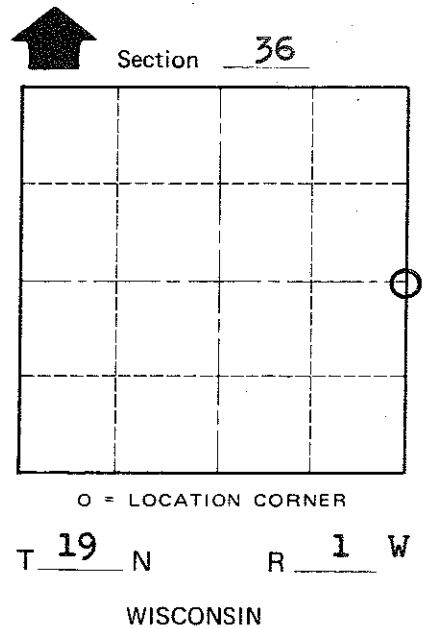
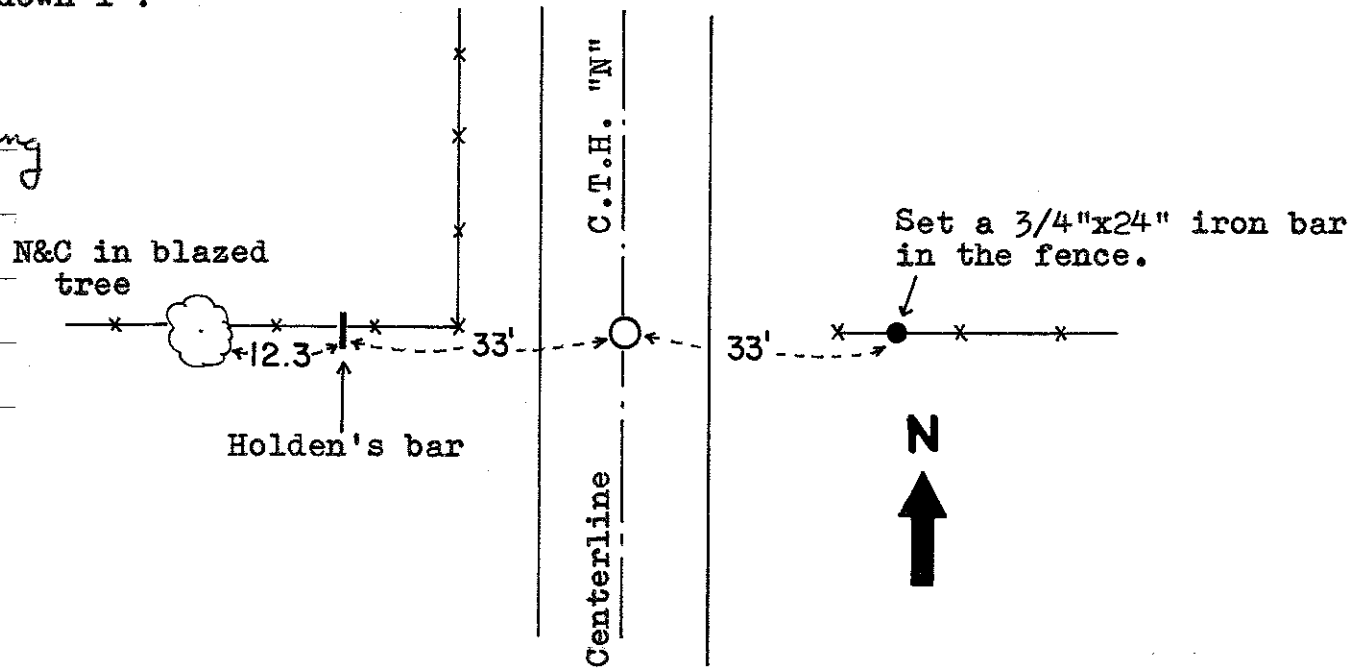

County Surveyor Approved: HARLEY A. SIME
Title MONROE CO. SURVEYOR

Description of corner and witness monuments, references and accessories used to perpetuate the original or re-established location of this corner:

Set a Harrison in the road, down 1".

Witnesses to corner location:

W.C. Jung-Crew Chief *W.C. Jung*
A. Lueck



SURVEY CONTROL ORDER

Horizontal _____
Vertical _____

WISCONSIN COORDINATE SYSTEM

Corner	East (X)	North (Y)	Elevation (Z)	Zone
Control Sta. Name				

City, Village or Town Lincoln

County of Monroe

COUNTY SURVEYOR FORM NO. 1