

21901340000

I, Harley A. Sime, do hereby certify that on the 13th day of February 1976, I found ~~(evidence)~~ (no evidence) of the Southwest corner of Section 35, T 19 N, R 1 W Fourth Principal Meridian, and I re-established said corner according to the Wisconsin Statutes as shown and described hereon.

History of original corner establishment:

Description of corner evidence found:

Dated this 3rd day of March 1976.

Set the corner on line and proportionately between the S.E. corner of Section 35 and the South 1/4 corner of Section 34.

County Surveyor _____
Title

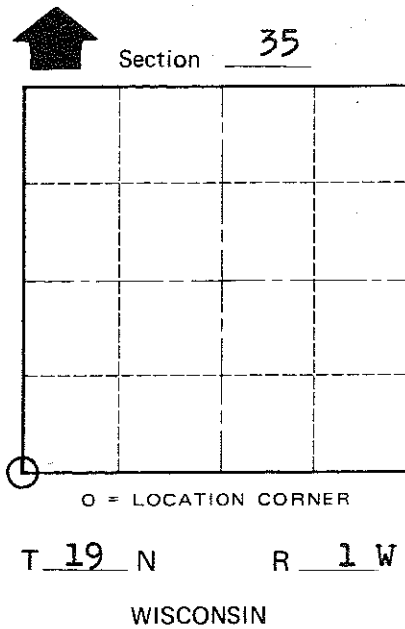
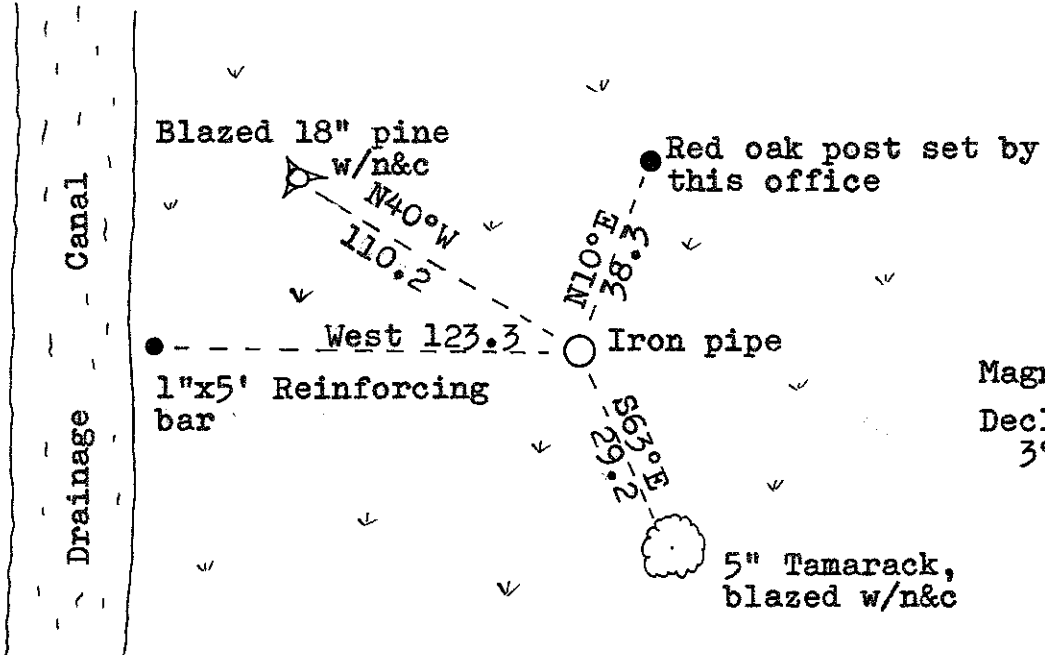

Approved: **HARLEY A. SIME**
MONROE CO. SURVEYOR

Description of corner and witness monuments, references and accessories used to perpetuate the original or re-established location of this corner:

Set a 2 1/2"x6' iron pipe in the swamp, up 18".

Witnesses to corner location:

W.C. Jung-Crew Chief *W.C. Jung*
L. Feddersen



COUNTY SURVEYOR FORM NO. 1

SURVEY CONTROL ORDER

Horizontal _____
Vertical _____

WISCONSIN COORDINATE SYSTEM

Corner	East (X)	North (Y)	Elevation (Z)	Zone
Control Sta. Name				

Note: Bearings taken with a compass(hand)

City, Village or Town Lincoln

County of Monroe