

CERTIFICATE

CERTIFIED LAND CORNER

No. 116

21901322000

I, Harley A. Sime, do hereby certify that on the 2 day of February 1978, I found ~~(evidence)~~ (no evidence) of the E 1/4 corner of Section 32, T 19 N, R 1 W, Fourth Principal Meridian, and I re-established said corner according to the Wisconsin Statutes as shown and described hereon.

Dated this 6th day of Feb. 1978.

History of original corner establishment:

No history since Original Government Survey

Description of corner evidence found:

I used the existing 4-way fence corner as best possible evidence for the E 1/4 corner of Section 32.

County Surveyor

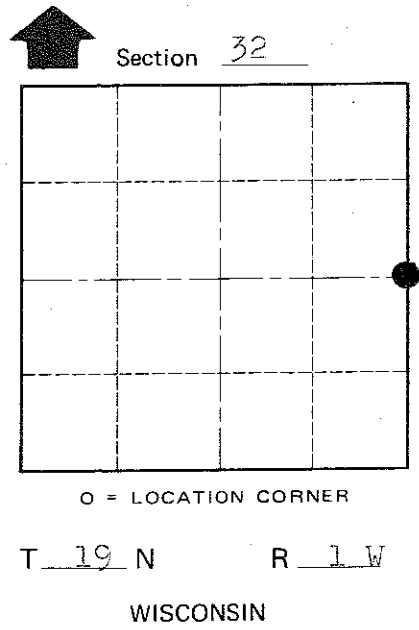
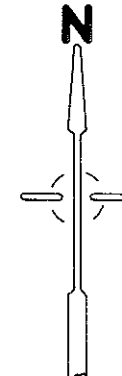
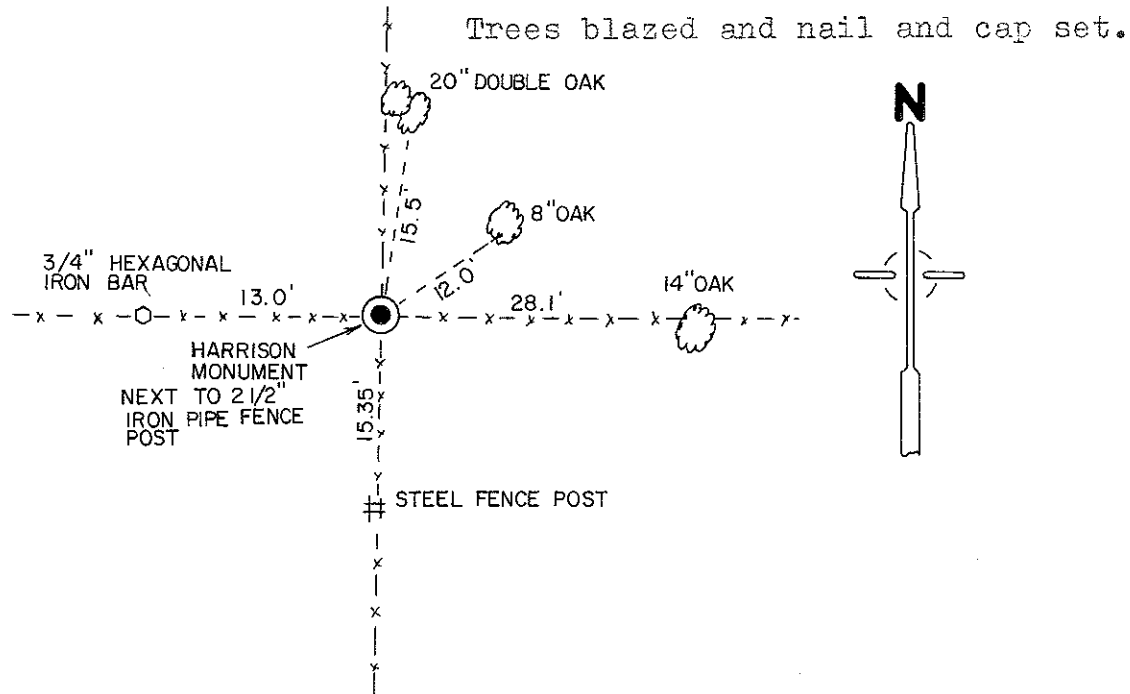
COUNTY SURVEYOR FORM NO. 1

Description of corner and witness monuments, references and accessories used to perpetuate the original or re-established location of this corner:

Set Harrison Monument at fence corner

Witnesses to corner location:

G.A. Sime, Crew Chief *G.A. Sime*
L. Radcliffe



T 19 N R 1 W
 WISCONSIN

SURVEY CONTROL ORDER

Horizontal	_____
Vertical	_____

WISCONSIN COORDINATE SYSTEM

Corner	East (X)	North (Y)	Elevation (Z)	Zone
Control Sta. Name				

City, Village or Town Lincoln
 County of Monroe