

CERTIFICATE

CERTIFIED LAND CORNER

No. 1154

21901321025

I, Harley A. Sime, do hereby certify that on the 2 day of February 1978, I found (evidence) (no evidence) of the SW cor. SE-NE-SW corner of Section 32, T 19 N, R 1 W Fourth Principal Meridian, and I re-established said corner according to the Wisconsin Statutes as shown and described hereon.

History of original corner establishment:

Description of corner evidence found:

Set as Per Law after surveying exterior of Section

Dated this 6th day of Feb. 1978.

County Surveyor
Title

COUNTY SURVEYOR FORM NO. 1


Description of corner and witness monuments, references and accessories used to perpetuate the original or re-established location of this corner:

Set 5/8"x 24" Hexagonal Iron Bar

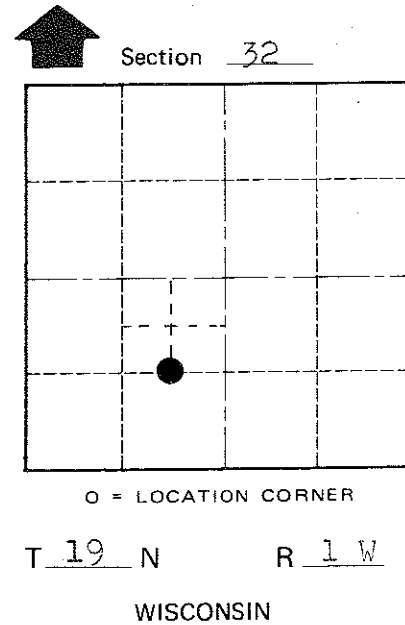
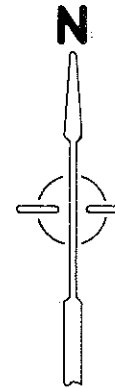
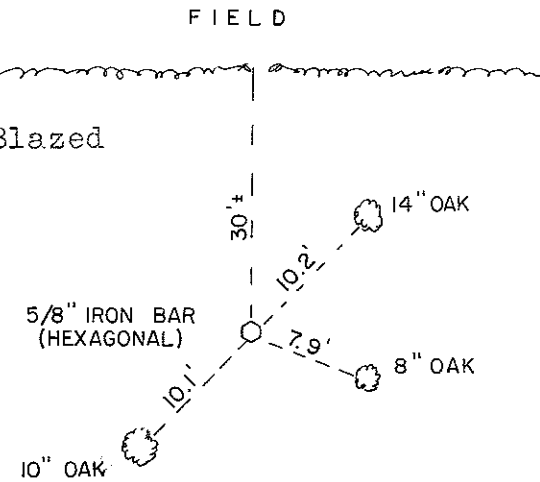
Witnesses to corner location:

G.A. Sime, Crew Chief H.A. Sime

L. Radcliffe



Trees Blazed



SURVEY CONTROL ORDER

Horizontal	_____
Vertical	_____

WISCONSIN COORDINATE SYSTEM

Corner	East (X)	North (Y)	Elevation (Z)	Zone
Control Sta. Name				

City, Village or Town Lincoln

County of Monroe