

CERTIFICATE

I, Harley A. Sime, do hereby certify that on the 2 day of February 1978, I found (evidence) (no evidence) of the CS 1/16 corner of Section 32, T 19 N, R 1 W, Fourth Principal Meridian, and I re-established said corner according to the Wisconsin Statutes as shown and described hereon.

Dated this 6th day of Feb. 1978.

County Surveyor
Title

CERTIFIED LAND CORNER

History of original corner establishment:

Description of corner evidence found:

Set as Per Law after surveying exterior of Section this fit the existing fence corner extremely well.

No. 115 L

21901321020

Description of corner and witness monuments, references and accessories used to perpetuate the original or re-established location of this corner:

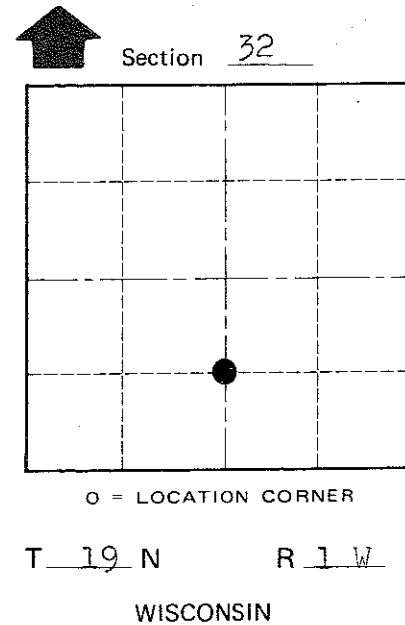
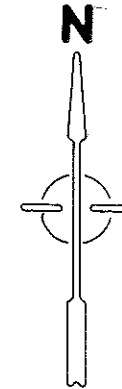
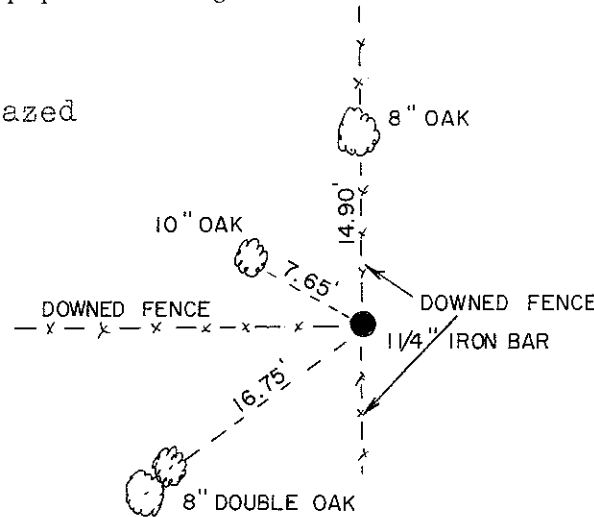
Set 1 1/4" x 30" Round Iron Bar

Witnesses to corner location:


G.A. Sime, Crew Chief A.A. Sime

L. Radcliffe

Trees Blazed



COUNTY SURVEYOR FORM NO. 1



SURVEY CONTROL ORDER

Horizontal _____
Vertical _____

WISCONSIN COORDINATE SYSTEM

Corner	East (X)	North (Y)	Elevation (Z)	Zone
Control Sta. Name				

City, Village or Town Lincoln

County of Monroe